

NOTICE!!

These documents have been scanned!

Do not place un-scanned documents beneath this notice!

Do not remove this notice from this file!

GPO Jacket No. 560-102
Print Order 61540
Rise Business Services, LLC
Job=AZ15 5/30/2019



Box Number= AZ15104



Claim Begin-End: AMC371849-AMC371878

1 Initial Receipt



AZ15104-12

AMC371533-AMC371978

United States Department of the Interior
Bureau of Land Management
 BUSINESS & SUPPORT SVCS DIV
 ONE N CENTRAL AVE
 PHOENIX, AZ 85004 -2203
 Phone: (602) 417-9200

Receipt

No: 1280821

Transaction #: 1324635		ENTERED IN COMPUTER MAY 18 2006 PB
Date of Transaction: 05/11/2006		
CUSTOMER:	MERRILL I PALMER BOX 119 OXBOW,OR 97840	

LINE #	QTY	DESCRIPTION	REMARKS	UNIT PRICE	TOTAL
1	30.00	LOCATABLE MINERALS / MINING CLAIMS-NEW,UNADJUD, ONE OR MORE AUTH NOS / NEW MINING CLAIM LOCATION FEE \$30 (1993) CASES: AMC371849/\$30.00, AMC371850/\$30.00, AMC371851/\$30.00, AMC371852/\$30.00, AMC371853/\$30.00, AMC371854/\$30.00, AMC371855/\$30.00, AMC371856/\$30.00, AMC371857/\$30.00, AMC371858/\$30.00, AMC371859/\$30.00, AMC371860/\$30.00, AMC371861/\$30.00, AMC371862/\$30.00, AMC371863/\$30.00, AMC371864/\$30.00, AMC371865/\$30.00, AMC371866/\$30.00, AMC371867/\$30.00, AMC371868/\$30.00, AMC371869/\$30.00, AMC371870/\$30.00, AMC371871/\$30.00, AMC371872/\$30.00, AMC371873/\$30.00, AMC371874/\$30.00, AMC371875/\$30.00, AMC371876/\$30.00, AMC371877/\$30.00, AMC371878/\$30.00		- n/a -	900.00
2	30.00	LOCATABLE MINERALS / MINING CLAIMS-NEW,UNADJUD, ONE OR MORE AUTH NOS / NEW MINING CLAIM PROCESSING FEE \$15 (1930) CASES: AMC371849/\$15.00, AMC371850/\$15.00, AMC371851/\$15.00, AMC371852/\$15.00, AMC371853/\$15.00, AMC371854/\$15.00, AMC371855/\$15.00, AMC371856/\$15.00, AMC371857/\$15.00, AMC371858/\$15.00, AMC371859/\$15.00, AMC371860/\$15.00, AMC371861/\$15.00, AMC371862/\$15.00, AMC371863/\$15.00, AMC371864/\$15.00, AMC371865/\$15.00, AMC371866/\$15.00, AMC371867/\$15.00, AMC371868/\$15.00, AMC371869/\$15.00, AMC371870/\$15.00, AMC371871/\$15.00, AMC371872/\$15.00, AMC371873/\$15.00, AMC371874/\$15.00, AMC371875/\$15.00, AMC371876/\$15.00, AMC371877/\$15.00, AMC371878/\$15.00		- n/a -	450.00
3	30.00	LOCATABLE MINERALS / MINING CLAIMS-NEW,UNADJUD, ONE OR MORE AUTH NOS / NEW MINING CLM MAINT FEE \$125 (1993) CASES: AMC371849/\$125.00, AMC371850/\$125.00, AMC371851/\$125.00, AMC371852/\$125.00, AMC371853/\$125.00, AMC371854/\$125.00, AMC371855/\$125.00, AMC371856/\$125.00, AMC371857/\$125.00, AMC371858/\$125.00, AMC371859/\$125.00, AMC371860/\$125.00, AMC371861/\$125.00, AMC371862/\$125.00, AMC371863/\$125.00, AMC371864/\$125.00, AMC371865/\$125.00, AMC371866/\$125.00, AMC371867/\$125.00, AMC371868/\$125.00, AMC371869/\$125.00, AMC371870/\$125.00, AMC371871/\$125.00, AMC371872/\$125.00, AMC371873/\$125.00, AMC371874/\$125.00, AMC371875/\$125.00, AMC371876/\$125.00, AMC371877/\$125.00, AMC371878/\$125.00		- n/a -	3750.00
TOTAL:					\$5,100.00

PAYMENT INFORMATION				
1	AMOUNT:	\$5,100.00	POSTMARKED:	05/08/2006
	TYPE:	CHECK	RECEIVED:	05/10/2006
	CHECK NO:	1555		
	NAME:	PALMER, MERRILL I BOX 119 OXBOW OR 97840		

REMARKS

This receipt was generated by the automated BLM Collections and Billing System and is a paper representation of a portion of the official electronic record contained therein.

NOTICE!!

These documents have been scanned!

Do not place un-scanned documents beneath this notice!

Do not remove this notice from this file!

GPO Jacket No. 560-102
Print Order 61540
Rise Business Services, LLC
Job=AZ15 5/30/2019



Box Number= AZ15104



Claim Begin-End: AMC371849-AMC371878

2 Correspondence



AZ15104-12

AMC371533-AMC371978

**NO
DOCUMENTS
FOUND**

NO DOCUMENTS FOUND
NO DOCUMENTS FOUND

NOTICE!!

These documents have been scanned!

Do not place un-scanned documents beneath this notice!

Do not remove this notice from this file!

GPO Jacket No. 560-102
Print Order 61540
Rise Business Services, LLC
Job=AZ15 5/30/2019




Box Number= AZ15104



Claim Begin-End: AMC371849-AMC371878

3 Transfers



AZ15104-12

AMC371533-AMC371978

FENNEMORE CRAIG, P.C.

2394 East Camelback Road, Suite 600
Phoenix, Arizona 85016-3429
(602) 916-5000

Marc A. Marra
Direct Phone: (602) 916-5450
Direct Fax: (602) 916-5650
mmarra@fclaw.com

368411

371849

375430

381029

391037

392087

396470

407284

Law Offices

Denver (303) 291-3200
Las Vegas (702) 692-8000
Nogales (520) 281-3480
Phoenix (602) 916-5000
Reno (775) 788-2200
Tucson (520) 879-6800

July 6, 2016

VIA HAND DELIVERY

Bureau of Land Management
Arizona State Office
One North Central Avenue, Suite 800
Phoenix, Arizona 85004-4427

Re: Notice of Transfer of Unpatented Mining Claims

Dear Sir or Madam:

We represent an affiliate of Croesus Gold USA Corp. ("Croesus") in certain legal matters. Croesus recently acquired a 100% interest in various unpatented mining claims as described and detailed below. On behalf of Croesus, and in accordance with 43 C.F.R. Pt 3833, Subpt. C, please accept this letter as notice of transfer of these unpatented mining claims.

Attached hereto at Tab A is a copy of the Quitclaim Deed by which RRI Exploration Inc. granted title to unpatented mining claims to Croesus on June 16, 2016, recorded on June 22, 2016 as Document No. 2016-02358 in the Official Records of La Paz County, Arizona (concerning 219 unpatented mining claims as follows: SABAKA #1, AMC368411; M-1 through M-30, AMC371849 through AMC371878; P #1 through P #8, AMC375430 through AMC375437; M-31 through M-64, AMC381029 through AMC381062; M-75 through M-85, AMC381063 through AMC381073; M-92 through M-100, AMC381080 through AMC381088; M-101 through M-110, AMC391037 through AMC391046; M-86 A, AMC392087; AGN#1 through AGN#41, AMC392088 through AMC392128; SP1 through SP36, AMC396470 through AMC396505; RR #1 through RR #4, AMC407284 through AMC407287; RR #11 through RR #19, AMC407294 through AMC407302; RR #23 through RR #31, AMC407306 through AMC407314; RR #38 through RR #41, AMC407321 through AMC407324; RR #54 through RR #57, AMC407337 through AMC407340; RR #70 through RR #73, AMC407353 through AMC407356; and RR #110 through RR #113, AMC407391 through AMC407394).



PHOENIX, ARIZONA
2016 JUL - 6 9 17

RECEIVED
JUL 7 2016

FENNEMORE CRAIG, P.C.

Bureau of Land Management
July 6, 2016
Page 2

The appropriate contact and address for Solidus relative to any actions taken on these unpatented mining claims is as follows:

Croesus Gold USA Corp.
71 Elmer Avenue
Toronto, Ontario M4L 3R6
Canada

Also attached hereto is a check for the required nonrefundable transfer fee in the amount of \$2,190.00 (i.e., transfer of 219 claims @ \$10/claim).

Please do not hesitate to contact me directly by telephone at 602-916-5450 or by email at mmarra@fclaw.com if you have any questions.

Sincerely,

FENNEMORE CRAIG, P.C.



Marc A. Marra

Attachments

11759771

RECEIVED
BUREAU OF LAND MANAGEMENT
2016 JUL -6 A 9:17
TUCSON, ARIZONA

Tab A

RECEIVED
BLM AZ STATE OFFICE

2016 JUL -6 A 9:16

PHOENIX, ARIZONA

NO. OF CLAIMS 219
AMOUNT 2190.00
RECEIPT NO. 3599835
INIT. EL

** BLM-ASO **

When recorded, return to:

Fennemore Craig, P.C.
2394 East Camelback Road, Suite 600
Phoenix, AZ 85016-3429
Attn: Sarah A. Strunk, Esq.

RECEIVED
PLM AZ STATE OFFICE
2016 JUL -6 A 9:16
PHOENIX, ARIZONA


Exempt pursuant to A.R.S. § 11-1134.A.6

QUITCLAIM DEED

FOR TEN DOLLARS (\$10.00) and other good and valuable consideration, the receipt and sufficiency of which is hereby acknowledged, **RRI EXPLORATION INC.**, a Nevada corporation ("Grantor"), hereby remises, releases, conveys and quitclaims to **CROESUS GOLD USA CORP.**, an Arizona corporation ("Grantee"), all of its right, title and interest in and to those certain unpatented placer and lode mining claims situated in La Paz County, Arizona, together with all tenements, hereditaments and appurtenances, including any and all water rights, belonging or otherwise pertaining thereto (the "Property"), as more particularly described on Exhibit A attached hereto and incorporated herein by this reference.

DATED this 16 day of June, 2016.


RRI EXPLORATION INC.,
a Nevada corporation

By: 
Name: John-Mark Staude
Title: President

PROVINCE
STATE OF BRITISH COLUMBIA)
County of VANCOUVER)

ss.

The foregoing Quitclaim Deed was executed before me on this 16 day of June, 2016 by JOHN-MARK STAUDE, the PRESIDENT of RRI EXPLORATION INC., a Nevada corporation, for and on behalf of the corporation.


Notary Public

My commission expires:
UNLIMITED

CLIVE V. FORTH
Barrister & Solicitor
700 - 595 Howe Street
Vancouver, BC V6C 2T5
Telephone: (604) 605-5444

EXHIBIT A
Property

The following unpatented placer and lode mining claims situated in the Oro Fino (Middle Camp) Mining District, La Paz County, Arizona, the names of which, the serial numbers assigned by the Arizona State Office of the Bureau of Land Management, the dates of location, the document numbers of recording of the location notices and amendments thereof in the official records of La Paz County, and the locations on the ground in reference to the Public Land Survey System, are as follows:

No.	Claim Name	Document No.	BLM Serial No.	Section	Township	Range	Loc. Date
1	SABAKA #1	2005-07505	AMC368411 (Placer)	32/33	4N	20W	11/11/2005
2	M-1 (Amendment)	2006-01166 2008-02928	AMC371849	4	3N	20W	2/18/2006
3	M-2	2006-01167	AMC371850	4	3N	20W	2/18/2006
4	M-3	2006-01168	AMC371851	4	3N	20W	2/18/2006
5	M-4	2006-01169	AMC371852	4	3N	20W	2/18/2006
6	M-5	2006-01170	AMC371853	4	3N	20W	2/18/2006
7	M-6	2006-01171	AMC371854	4	3N	20W	2/18/2006
8	M-7	2006-01172	AMC371855	3/4	3N	20W	2/18/2006
9	M-8	2006-01173	AMC371856	3	3N	20W	2/18/2006
10	M-9	2006-01174	AMC371857	3	3N	20W	2/18/2006
11	M-10	2006-01175	AMC371858	3/4	3N	20W	2/18/2006
12	M-11	2006-01176	AMC371859	4	3N	20W	2/18/2006
13	M-12	2006-01177	AMC371860	4	3N	20W	2/18/2006
14	M-13	2006-01178	AMC371861	4	3N	20W	2/18/2006
15	M-14	2006-01179	AMC371862	4	3N	20W	2/18/2006
16	M-15	2006-01180	AMC371863	4	3N	20W	2/18/2006
17	M-16	2006-01181	AMC371864	4	3N	20W	2/18/2006
18	M-17	2006-01182	AMC371865	34	4N	20W	2/18/2006
19	M-18	2006-01183	AMC371866	33/34	4N	20W	2/18/2006
20	M-19	2006-01184	AMC371867	33	4N	20W	2/18/2006
21	M-20	2006-01185	AMC371868	33	4N	20W	2/18/2006
22	M-21	2006-01186	AMC371869	33	4N	20W	2/18/2006
23	M-22	2006-01187	AMC371870	33	4N	20W	2/18/2006
24	M-23	2006-01188	AMC371871	33	4N	20W	2/18/2006
25	M-24	2006-01189	AMC371872	33	4N	20W	2/18/2006
26	M-25	2006-01190	AMC371873	33	4N	20W	2/18/2006
27	M-26	2006-01191	AMC371874	33	4N	20W	2/18/2006
28	M-27	2006-01192	AMC371875	33/4	4N/3N	20W	2/18/2006
29	M-28	2006-01193	AMC371876	33/4	4N/3N	20W	2/18/2006
30	M-29	2006-01194	AMC371877	4	3N	20W	2/18/2006
31	M-30	2006-01195	AMC371878	4	3N	20W	2/18/2006
32	P #1	2006-07073	AMC375430	33/4	4N/3N	20W	9/1/2006
33	P #2	2006-07074	AMC375431	33/4	4N/3N	20W	9/1/2006
34	P #3	2006-07075	AMC375432	33/4	4N/3N	20W	9/1/2006
35	P #4	2006-07076	AMC375433	33/4	4N/3N	20W	9/1/2006
36	P #5	2006-07077	AMC375434	33/4	4N/3N	20W	9/1/2006
37	P #6	2006-07078	AMC375435	33/4	4N/3N	20W	9/1/2006
38	P #7	2006-07079	AMC375436	33/34 / 3/4	4N/3N	20W	9/1/2006
39	P #8	2006-07080	AMC375437	34/3	4N/3N	20W	9/1/2006

No.	Claim Name	Document No.	BLM Serial No.	Section	Township	Range	Loc. Date
40	M-31	2007-01370	AMC381029	34	4N	20W	12/19/2006
41	M-32	2007-01371	AMC381030	33/34	4N	20W	12/19/2006
42	M-33	2007-01372	AMC381031	33	4N	20W	12/19/2006
43	M-34	2007-01373	AMC381032	33	4N	20W	12/19/2006
44	M-35	2007-01374	AMC381033	33	4N	20W	12/19/2006
45	M-36	2007-01375	AMC381034	33	4N	20W	12/19/2006
46	M-37	2007-01376	AMC381035	33	4N	20W	12/19/2006
47	M-38	2007-01377	AMC381036	33	4N	20W	12/19/2006
48	M-39	2007-01378	AMC381037	33	4N	20W	12/19/2006
49	M-40	2007-01380	AMC381038	33	4N	20W	12/19/2006
50	M-41	2007-01381	AMC381039	32/33	4N	20W	12/19/2006
51	M-42	2007-01382	AMC381040	32	4N	20W	12/19/2006
52	M-43	2007-01383	AMC381041	32	4N	20W	12/19/2006
53	M-44	2007-01384	AMC381042	32	4N	20W	12/19/2006
54	M-45	2007-01385	AMC381043	32	4N	20W	12/19/2006
55	M-46	2007-01386	AMC381044	32	4N	20W	12/19/2006
56	M-47	2007-01387	AMC381045	32	4N	20W	12/19/2006
57	M-48	2007-01388	AMC381046	32	4N	20W	12/19/2006
58	M-49	2007-01389	AMC381047	32	4N	20W	12/19/2006
59	M-50	2007-01390	AMC381048	32	4N	20W	12/19/2006
60	M-51	2007-01391	AMC381049	32	4N	20W	12/19/2006
61	M-52	2007-01392	AMC381050	32	4N	20W	12/19/2006
62	M-53	2007-01393	AMC381051	32	4N	20W	12/19/2006
63	M-54	2007-01394	AMC381052	32	4N	20W	12/19/2006
64	M-55	2007-01395	AMC381053	32	4N	20W	12/19/2006
65	M-56	2007-01396	AMC381054	32/33	4N	20W	12/19/2006
66	M-57	2007-01397	AMC381055	32/33 / 4/5	4N/3N	20W	12/19/2006
67	M-58	2007-01398	AMC381056	32/5	4N/3N	20W	12/19/2006
68	M-59	2007-01399	AMC381057	32/5	4N/3N	20W	12/19/2006
69	M-60	2007-01400	AMC381058	32/5	4N/3N	20W	12/19/2006
70	M-61	2007-01401	AMC381059	32/5	4N/3N	20W	12/19/2006
71	M-62	2007-01402	AMC381060	32/5	4N/3N	20W	12/19/2006
72	M-63	2007-01403	AMC381061	32/5	4N/3N	20W	12/19/2006
73	M-64	2007-01404	AMC381062	32/5	4N/3N	20W	12/19/2006
74	M-75	2007-01405	AMC381063	32	4N	20W	12/19/2006
75	M-76	2007-01406	AMC381064	31/32	4N	20W	12/19/2006
76	M-77	2007-01407	AMC381065	31	4N	20W	12/19/2006
77	M-78	2007-01408	AMC381066	31	4N	20W	12/19/2006
78	M-79	2007-01409	AMC381067	31	4N	20W	12/19/2006
79	M-80	2007-01410	AMC381068	31	4N	20W	12/19/2006
80	M-81	2007-01411	AMC381069	31	4N	20W	12/19/2006
81	M-82	2007-01412	AMC381070	31	4N	20W	12/19/2006
82	M-83	2007-01413	AMC381071	31	4N	20W	12/19/2006
83	M-84	2007-01414	AMC381072	31	4N	20W	12/19/2006
84	M-85	2007-01415	AMC381073	31/32	4N	20W	12/19/2006
85	M-92	2007-01422	AMC381080	32	4N	20W	12/19/2006
86	M-93	2007-01423	AMC381081	32	4N	20W	12/19/2006
87	M-94	2007-01424	AMC381082	32	4N	20W	12/19/2006
88	M-95	2007-01425	AMC381083	32	4N	20W	12/19/2006
89	M-96	2007-01426	AMC381084	32/31	4N	20W	12/19/2006
90	M-97	2007-01427	AMC381085	31	4N	20W	12/19/2006
91	M-98	2007-01428	AMC381086	31	4N	20W	12/19/2006

No.	Claim Name	Document No.	BLM Serial No.	Section	Township	Range	Loc. Date
92	M-99	2007-01429	AMC381087	31	4N	20W	12/19/2006
93	M-100	2007-01430	AMC381088	31	4N	20W	12/19/2006
94	M-101 (Amendment)	2008-01166 2008-02926	AMC391037	34	4N	20W	2/1/2008
95	M-102 (Amendment)	2008-01167 2008-02926	AMC391038	34	4N	20W	2/1/2008
96	M-103 (Amendment)	2008-01168 2008-02926	AMC391039	34/3	4N/3N	20W	2/1/2008
97	M-104 (Amendment)	2008-01169 2008-02926	AMC391040	3	3N	20W	2/1/2008
98	M-105 (Amendment)	2008-01170 2008-02926	AMC391041	3	3N	20W	2/1/2008
99	M-106 (Amendment)	2008-01171 2008-02926	AMC391042	3	3N	20W	2/1/2008
100	M-107 (Amendment)	2008-01172 2008-02926	AMC391043	3	3N	20W	2/1/2008
101	M-108 (Amendment)	2008-01173 2008-02926	AMC391044	3	3N	20W	2/1/2008
102	M-109 (Amendment)	2008-01174 2008-02926	AMC391045	3	3N	20W	2/1/2008
103	M-110 (Amendment)	2008-01175 2008-02926	AMC391046	3	3N	20W	2/1/2008
104	M-86 A	2008-02520	AMC392087	32	4N	20W	5/10/2008
105	AGN#1 (Amendment)	2008-02521 2009-01646	AMC392088	30/31	4N	20W	3/7/2008
106	AGN#2 (Amendment)	2008-02522 2009-01647	AMC392089	30/31	4N	20W	3/7/2008
107	AGN#3 (Amendment)	2008-02523 2009-01648	AMC392090	30/31	4N	20W	3/7/2008
108	AGN#4 (Amendment)	2008-02524 2009-01649	AMC392091	30/31	4N	20W	3/7/2008
109	AGN#5	2008-02525	AMC392092	29/30/31/32	4N	20W	3/7/2008
110	AGN#6	2008-02526	AMC392093	29/32	4N	20W	3/7/2008
111	AGN#7	2008-02527	AMC392094	29/32	4N	20W	3/7/2008
112	AGN#8	2008-02528	AMC392095	29/32	4N	20W	3/7/2008
113	AGN#9	2008-02529	AMC392096	32	4N	20W	3/7/2008
114	AGN#10	2008-02530	AMC392097	32	4N	20W	3/7/2008
115	AGN#11	2008-02531	AMC392098	29/32	4N	20W	3/7/2008
116	AGN#12	2008-02532	AMC392099	29/32	4N	20W	3/7/2008
117	AGN#13	2008-02533	AMC392100	32	4N	20W	3/7/2008
118	AGN#14	2008-02534	AMC392101	32	4N	20W	3/7/2008
119	AGN#15	2008-02535	AMC392102	29/32	4N	20W	3/7/2008
120	AGN#16 (Amendment)	2008-02536 2009-01650	AMC392103	29/32	4N	20W	3/7/2008
121	AGN#17 (Amendment)	2008-02537 2009-01651	AMC392104	32	4N	20W	3/7/2008
122	AGN#18 (Amendment)	2008-02538 2009-01652	AMC392105	32	4N	20W	3/7/2008
123	AGN#19 (Amendment)	2008-02539 2009-01653	AMC392106	29/32	4N	20W	3/7/2008
124	AGN#20 (Amendment)	2008-02540 2009-01654	AMC392107	29/30/31/32	4N	20W	3/7/2008

No.	Claim Name	Document No.	BLM Serial No.	Section	Township	Range	Loc. Date
125	AGN#21 (Amendment)	2008-02541 2009-01655	AMC392108	32/33	4N	20W	3/7/2008
126	AGN#22 (Amendment)	2008-02542 2009-01656	AMC392109	33	4N	20W	3/7/2008
127	AGN#23 (Amendment)	2008-02543 2009-01657	AMC392110	28/33	4N	20W	3/7/2008
128	AGN#24 (Amendment)	2008-02544 2009-01658	AMC392111	28/33	4N	20W	3/7/2008
129	AGN#25 (Amendment)	2008-02545 2009-01659	AMC392112	33	4N	20W	3/7/2008
130	AGN#26	2008-02546	AMC392113	28	4N	20W	3/7/2008
131	AGN#27	2008-02547	AMC392114	28	4N	20W	3/7/2008
132	AGN#28	2008-02548	AMC392115	28/29	4N	20W	3/7/2008
133	AGN#29	2008-02549	AMC392116	28	4N	20W	3/7/2008
134	AGN#30	2008-02550	AMC392117	30	4N	20W	3/7/2008
135	AGN#31	2008-02551	AMC392118	29	4N	20W	3/7/2008
136	AGN#32	2008-02552	AMC392119	29	4N	20W	3/7/2008
137	AGN#33	2008-02553	AMC392120	29	4N	20W	3/7/2008
138	AGN#34	2008-02554	AMC392121	29	4N	20W	3/7/2008
139	AGN#35	2008-02555	AMC392122	29	4N	20W	3/7/2008
140	AGN#36	2008-02556	AMC392123	29	4N	20W	3/7/2008
141	AGN#37	2008-02557	AMC392124	29/30	4N	20W	3/7/2008
142	AGN#38	2008-02558	AMC392125	30	4N	20W	3/7/2008
143	AGN#39	2008-02559	AMC392126	30	4N	20W	3/7/2008
144	AGN#40	2008-02560	AMC392127	30	4N	20W	3/7/2008
145	AGN#41	2008-02561	AMC392128	30	4N	20W	3/7/2008
146	SP1	2009-01664	AMC396470	5/6 / 31/32	3N/4N	20W	4/20/2009
147	SP2	2009-01665	AMC396471	5/6 / 32	3N/4N	20W	4/20/2009
148	SP3	2009-01666	AMC396472	5	3N	20W	4/20/2009
149	SP4	2009-01667	AMC396473	5	3N	20W	4/20/2009
150	SP5	2009-01668	AMC396474	5	3N	20W	4/20/2009
151	SP6	2009-01669	AMC396475	5	3N	20W	4/20/2009
152	SP7	2009-01670	AMC396476	4/5	3N	20W	4/20/2009
153	SP8	2009-01671	AMC396477	5	3N	20W	4/20/2009
154	SP9	2009-01672	AMC396478	5	3N	20W	4/20/2009
155	SP10	2009-01673	AMC396479	4/5	3N	20W	4/20/2009
156	SP11	2009-01674	AMC396480	4	3N	20W	4/20/2009
157	SP12	2009-01675	AMC396481	4	3N	20W	4/20/2009
158	SP13	2009-01676	AMC396482	4/8/9	3N	20W	4/20/2009
159	SP14	2009-01677	AMC396483	4/9	3N	20W	4/20/2009
160	SP15	2009-01678	AMC396484	4/9	3N	20W	4/20/2009
161	SP16	2009-01679	AMC396485	4/9	3N	20W	4/20/2009
162	SP17	2009-01680	AMC396486	4/9	3N	20W	4/20/2009
163	SP18	2009-01681	AMC396487	4/9	3N	20W	4/20/2009
164	SP19	2009-01682	AMC396488	4/9	3N	20W	4/20/2009
165	SP20	2009-01683	AMC396489	4/9	3N	20W	4/20/2009
166	SP21	2009-01684	AMC396490	3/4/9/10	3N	20W	4/20/2009
167	SP22	2009-01685	AMC396491	3/10	3N	20W	4/20/2009
168	SP23	2009-01686	AMC396492	3/10	3N	20W	4/20/2009
169	SP24	2009-01687	AMC396493	3/10	3N	20W	4/20/2009
170	SP25	2009-01688	AMC396494	3/10	3N	20W	4/20/2009
171	SP26	2009-01689	AMC396495	3/10	3N	20W	4/20/2009
172	SP27	2009-01690	AMC396496	3/10	3N	20W	4/20/2009

No.	Claim Name	Document No.	BLM Serial No.	Section	Township	Range	Loc. Date
173	SP28	2009-01691	AMC396497	3/10	3N	20W	4/20/2009
174	SP29	2009-01692	AMC396498	3/10	3N	20W	4/20/2009
175	SP30	2009-01693	AMC396499	3	3N	20W	4/20/2009
176	SP31	2009-01694	AMC396500	3	3N	20W	4/20/2009
177	SP32	2009-01695	AMC396501	3	3N	20W	4/20/2009
178	SP33	2009-01696	AMC396502	3	3N	20W	4/20/2009
179	SP34	2009-01697	AMC396503	3	3N	20W	4/20/2009
180	SP35	2009-01698	AMC396504	2/3	3N	20W	4/20/2009
181	SP36	2009-01699	AMC396505	2/3	3N	20W	4/20/2009
182	RR #1 (Amendment)	2011-01851 2011-04476	AMC407284	34	4 N	20 W	4/14/2011
183	RR #2 (Amendment)	2011-01852 2011-04477	AMC407285	34	4 N	20 W	4/14/2011
184	RR #3 (Amendment)	2011-01853 2011-04478	AMC407286	34	4 N	20 W	4/14/2011
185	RR #4 (Amendment)	2011-01854 2011-04479	AMC407287	34	4 N	20 W	4/14/2011
186	RR #11	2011-01861	AMC407294	34	4 N	20 W	4/14/2011
187	RR #12	2011-01862	AMC407295	34	4 N	20 W	4/14/2011
188	RR #13	2011-01863	AMC407296	34	4 N	20 W	4/14/2011
189	RR #14	2011-01864	AMC407297	34	4 N	20 W	4/14/2011
190	RR #15	2011-01865	AMC407298	34	4 N	20 W	4/14/2011
191	RR #16	2011-01866	AMC407299	35	4 N	20 W	4/14/2011
192	RR #17	2011-01867	AMC407300	35	4 N	20 W	4/14/2011
193	RR #18	2011-01868	AMC407301	35	4 N	20 W	4/14/2011
194	RR #19	2011-01869	AMC407302	35	4 N	20 W	4/14/2011
195	RR #23	2011-01873	AMC407306	34	4 N	20 W	4/14/2011
196	RR #24	2011-01874	AMC407307	34	4 N	20 W	4/14/2011
197	RR #25	2011-01875	AMC407308	34	4 N	20 W	4/14/2011
198	RR #26	2011-01876	AMC407309	34	4 N	20 W	4/14/2011
199	RR #27	2011-01877	AMC407310	3	3 N	20 W	4/13/2011
200	RR #28	2011-01878	AMC407311	3	3 N	20 W	4/13/2011
201	RR #29	2011-01879	AMC407312	2	3 N	20 W	4/13/2011
202	RR #30	2011-01880	AMC407313	2	3 N	20 W	4/13/2011
203	RR #31	2011-01881	AMC407314	2	3 N	20 W	4/13/2011
204	RR #38	2011-01888	AMC407321	2	3 N	20 W	4/11/2011
205	RR #39	2011-01889	AMC407322	2	3 N	20 W	4/11/2011
206	RR #40	2011-01890	AMC407323	2	3 N	20 W	4/11/2011
207	RR #41	2011-01891	AMC407324	2	3 N	20 W	4/11/2011
208	RR #54	2011-01904	AMC407337	2	3 N	20 W	4/11/2011
209	RR #55	2011-01905	AMC407338	2	3 N	20 W	4/11/2011
210	RR #56	2011-01906	AMC407339	2	3 N	20 W	4/11/2011
211	RR #57	2011-01907	AMC407340	2	3 N	20 W	4/11/2011
212	RR #70	2011-01920	AMC407353	10	3 N	20 W	4/6/2011
213	RR #71	2011-01921	AMC407354	11	3 N	20 W	4/6/2011
214	RR #72	2011-01922	AMC407355	11	3 N	20 W	4/6/2011
215	RR #73	2011-01923	AMC407356	11	3 N	20 W	4/6/2011
216	RR #110	2011-01956	AMC407391	5	3 N	20 W	4/9/2011
217	RR #111	2011-01955	AMC407392	5	3 N	20 W	4/9/2011
218	RR #112	2011-01954	AMC407393	5	3 N	20 W	4/9/2011
219	RR #113	2011-01953	AMC407394	5	3 N	20 W	4/9/2011

2016 JUL - 9 - 9:15

RECEIVED
BLM STATE OFFICE

United States Department of the Interior
Bureau of Land Management
 DIV OF LANDS, MINRLS & ENERGY
 ONE N CENTRAL AVE
 PHOENIX, AZ 85004 -4427
 Phone: 602-417-9200

Receipt

No: 3599835

Transaction #: 3703173	
Date of Transaction: 07/06/2016	
CUSTOMER:	
RRI EXPLORATION INC 502 E JOHN ST CARSON CITY,NV 89706-3099 US	

LINE #	QTY	DESCRIPTION	REMARKS	UNIT PRICE	TOTAL
1	1.00	LOCATABLE MINERALS / MINING CLAIMS- NOT NEW-UNADJUD,ONE AUTH NO. ONLY / MINING CLAIM MONEY RECEIVED CASES: AMC368411/\$2190.00	TRF (219)	- n/a -	2190.00
TOTAL:					\$2,190.00

PAYMENT INFORMATION			
1	AMOUNT:	2190.00	POSTMARKED: N/A
	TYPE:	CHECK	RECEIVED: 07/06/2016
	CHECK NO:	03140	
	NAME:	FENNEMORE CRAIG PC 2394 E CAMELBACK RD STE 600 PHOENIX AZ 85016 US	

REMARKS

This receipt was generated by the automated BLM Collections and Billing System and is a paper representation of a portion of the official electronic record contained therein.



DECONCINI McDONALD YETWIN & LACY

**A PROFESSIONAL CORPORATION
ATTORNEYS AT LAW**

2525 EAST BROADWAY BOULEVARD • SUITE 200 • TUCSON, ARIZONA 85716-5300
(520) 322-5000 • (520) 322-5585 (FAX)

Amc 368411 391037
369031 392087
369965
371849
375430
381029
DMYL.COM

DENISE M. BAINTON
ALICE W. CALLISON
BARRY M. COREY
SHIJIE FENG
PETER B. GOLDMAN
NATHAN B. HANNAH
STEVEN J. ITKIN
JAMES A. JUTRY
KRISTEN B. KLOTZ
JOHN C. LACY

MARK D. LAMMERS
KATHRYN B. NELSON
ALEXIA J. PETERSON
JOHN C. RICHARDSON
LISA ANNE SMITH
SPENCER A. SMITH
SESALY O. STAMPS
GARY F. URMAN
MICHAEL R. URMAN
RONALD ZACK

FIRM FOUNDERS:
EVO A. DECONCINI (1901-1986)
JOHN R. McDONALD (1933-2012)
DENNIS W. DECONCINI

PHOENIX OFFICE:
7310 NORTH 16TH STREET, SUITE 330
PHOENIX, ARIZONA 85020
(602) 282-0500
FAX: (602) 282-0520

January 13, 2014

OF COUNSEL:
RICHARD M. YETWIN
BARRON & ASSOCIATES, P.C. - JOHN H. BARRON, III

OF COUNSEL FOR BANKRUPTCY MATTERS:
GREEN & CARY PLLC - KRISTEN M. GREEN / NOREEN A. CARY

PLEASE REPLY TO TUCSON
KSMITH@DMYL.COM

Arizona State Office
Bureau of Land Management
Attention: Public Room
One North Central Avenue, Suite 800
Phoenix, AZ 85004-4427

RECEIVED
BLM AZ STATE OFFICE
2014 JAN 15 PM 2:28
PHOENIX, ARIZONA

RE: Notice of Transfer of Interest, 43 C.F.R. § 3833.3

Ladies and Gentlemen:

I am enclosing two recorded Quit Claim Deeds conveying certain unpatented mining claims to RRI Exploration described in Exhibit A from Arizona Gold Holdings LLC to RRI Exploration Inc. The deeds include a Quit Claim Deed from David and Ellen Condit to Arizona Gold Holdings and a Quit Claim Deed from Arizona Gold Holdings to RRI Exploration.

A check is also enclosed in the amount of \$1,550.00 to cover the filing fees. If you have any questions or concerns, please do not hesitate to contact me.

Sincerely,

Katheryn A. Smith, CP
Certified Paralegal

kas
Encls.

cc Jeff Dare

I:\FILES\DOCS\RIVE16\280484\LTR\OJ2296.DOCX

ENTERED
JAN 17 2014
BY: [Signature]

When recorded, return to:

John C. Lacy
DeConcini McDonald Yetwin & Lacy, P.C.
2525 E. Broadway Blvd., Suite 200
Tucson, Arizona 85716

Exempt per A.R.S. § 11-1134.A.6

QUITCLAIM DEED

WHEREAS, David Condit and Ellen Condit, husband and wife, as "Owners" and Merrill Palmer as "Miner" entered into that certain "Lease Purchase Agreement for One Placer Mining Claim," which document was recorded as Fee No. 2008-05516, of the La Paz County Recorder's Office; and

WHEREAS, the Lease Purchase Agreement was assigned to Arizona Gold Holdings LLC by that certain Mining Lease Assignment dated December 29, 2008, recorded as Fee No. 2008-05517, of the La Paz County Recorder's Office; and

WHEREAS, the purchase price as called out in said Agreement has been paid in full and Arizona Gold Holdings has subsequently transferred its interest to RRI Exploration, Inc.,

NOW THEREFORE, the Owners as the "Grantor" herein for and in consideration of Ten Dollars (\$10.00) and other valuable considerations, do hereby quitclaim to **RRI Exploration, Inc.**, a Nevada corporation, as "Grantee" all of their right, title and interest in and to that certain unpatented placer mining claim of Grantor situated in the Oro Fino (Middle Camp) Mining District, La Paz County, Arizona, described as the SABAKA #1 unpatented placer mining claim located in Section 33, Township 4 North, Range 20 West, G&SR Mer., the location notice of which is recorded as Fee No. 2005-07505, La Paz County Recorder's Office, and of record at the Arizona State Office of the Bureau of Land Management under Serial Number A MC 368411.

DATED this 28 day of May, 2012.

Ellen Condit
Ellen Condit


David Condit
David Condit

RECEIVED
RRI OFFICE
PHOENIX, ARIZONA
2012 JUN 15 PM 2:20

ENTERED
JUN 17 2012
BY: DM


STATE OF ARIZONA)
) ss.
County of La Paz)

The foregoing instrument was acknowledged before me this 20th day of May 2012, by Ellen Condit and David Condit, husband and wife.



Notary Public

I:\FILES\DOCS\CHOI04\10133\RE\MI9655.DOC



RECEIVED
BLM AZ STATE OFFICE
2012 JUN 15 PM 2:28
PHOENIX, ARIZONA

When recorded return to:
 John C. Lacy
 DeConcini McDonald Yetwin & Lacy, P.C.
 2525 E. Broadway Blvd., #200
 Tucson, AZ 85716

Exempt pursuant to A.R.S. §11-1134.A.6

MINING QUIT CLAIM DEED

THIS MINING QUIT CLAIM DEED is made and given this date of 1st day of May, 2012, by and between **ARIZONA GOLD HOLDINGS, LLC**, an Arizona limited liability company, ("Grantor") and **RRI EXPLORATION, INC.**, a Nevada corporation, as successor-in-interest to Riverside Resources, Inc. ("Grantee"), whose address is 1110-1111 West Georgia Street, Vancouver, B.C., V6E 4M3, Canada.

In consideration of \$10.00, and other valuable considerations, receipt of which is hereby acknowledged, and subject to continuing obligations of Grantee to Grantor under the terms of an Option Agreement dated as of April 11, 2008, recorded in Fee No. 2009-02713, La Paz County Recorder's Office; as assigned to RRI Exploration, Inc., in that Assignment Agreement dated April 21, 2009, recorded in Fee No. 2009-02714, La Paz County Recorder's Office; and as amended by an Addendum dated as of April 11, 2012, Grantor does hereby release, remise and forever quitclaim unto the Grantee, those certain unpatented mining claims located in La Paz County, Arizona, as more particularly described in Exhibit A attached hereto and incorporated herein by this reference.

Grantor by this instrument intends to include any after acquired title.

IN WITNESS WHEREOF, Grantor has executed this Mining Quit Claim Deed as of the date set forth above.

Arizona Gold Holdings, LLC, an Arizona limited liability company

By: Stanley B. Keith
 Stanley B. Keith, Authorized Member

STATE OF ARIZONA)
) ss.
 County of Pima)

The foregoing instrument was acknowledged before me this 1st day of May, 2012 by Stanley B. Keith, as authorized member of Arizona Gold Holdings, LLC.

1:FILES D 04/11/2013 08:16:00
JAMES W. ZEEB
Notary Public - Arizona
Pima County
 My Commission Expires
October 5, 2013

James W. Zeeb
 Notary Public

ENTERED
 JAN 17 2014
 BY: [Signature]

RECEIVED
 BLM/AZ STATE OFFICE
 2012 JAN 15 PM 2:55
 PHOENIX, ARIZONA

EXHIBIT A

RECEIVED
 BLM/AD/10/10/10
 2014 JUN 15
 PHOENIX, AZ

Claim Name	La Paz Cty Record No.	BLM Serial Number	Section	Township	Range	Location Date
✓ PURPLE ONE AMENDED	2005-06728 2008-02927	AMC 369033	4/33	3N/4N	20W	11/19/2005
✓ PURPLE TWO AMENDED	2006-00597 2008-02927	AMC 369966	4/33	3N/4N	20W	01/29/2006
✓ PURPLE THREE AMENDED	2006-00596 2008-02927	AMC 369967	33/34 3/4	4N 3N	20W 20W	01/29/2006
SABAKA #1	2005-07505	AMC 368411	32/33	4N	20W	11/11/2005
✓ P #1	2006-07073	AMC 375430	33/4	4N/3N	20W	09/01/2006
✓ P #2	2006-07074	AMC 375431	33/4	4N/3N	20W	09/01/2006
✓ P #3	2006-07075	AMC 375432	33/4	4N/3N	20W	09/01/2006
✓ P #4	2006-07076	AMC 375433	33/4	4N/3N	20W	09/01/2006
✓ P #5	2006-07077	AMC 375434	33/4	4N/3N	20W	09/01/2006
✓ P #6	2006-07078	AMC 375435	33/4	4N/3N	20W	09/01/2006
✓ P #7	2006-07079	AMC 375436	33/34 3/4	4N 3N	20W 20W	09/01/2006
✓ P #8	2006-07080	AMC 375437	34/3	4N/3N	20W	09/01/2006
✓ M-1 AMENDED	2006-01166 2008-02928	AMC 371849	4	3N	20W	02/16/2006
✓ M-2	2006-01167	AMC 371850	4	3N	20W	02/16/2006
✓ M-3	2006-01168	AMC 371851	4	3N	20W	02/16/2006
✓ M-4	2006-01169	AMC 371852	4	3N	20W	02/16/2006
✓ M-5	2006-01170	AMC 371853	4	3N	20W	02/16/2006
✓ M-6	2006-01171	AMC 371854	4	3N	20W	02/16/2006
✓ M-7	2006-01172	AMC 371855	3/4	3N	20W	02/16/2006
✓ M-8	2006-01173	AMC 371856	3	3N	20W	02/16/2006
✓ M-9	2006-01174	AMC 371857	3	3N	20W	02/16/2006
✓ M-10	2006-01175	AMC 371858	3/4	3N	20W	02/16/2006
✓ M-11	2006-01176	AMC 371859	4	3N	20W	02/16/2006
✓ M-12	2006-01177	AMC 371860	4	3N	20W	02/16/2006
✓ M-13	2006-01178	AMC 371861	4	3N	20W	02/16/2006
✓ M-14	2006-01179	AMC 371862	4	3N	20W	02/16/2006
✓ M-15	2006-01180	AMC 371863	4	3N	20W	02/16/2006
M-16	2006-01181	AMC 371864	4	3N	20W	02/16/2006
M-17	2006-01182	AMC 371865	34	4N	20W	02/16/2006
M-18	2006-01183	AMC 371866	33/34	4N	20W	02/16/2006
M-19	2006-01184	AMC 371867	33	4N	20W	02/16/2006
M-20	2006-01285	AMC 371868	33	4N	20W	02/16/2006
M-21	2006-01186	AMC 371869	33	4N	20W	02/16/2006
M-22	2006-01187	AMC 371870	33	4N	20W	02/16/2006
M-23	2006-01188	AMC 371871	33	4N	20W	02/16/2006
M-24	2006-01190	AMC 371872	33	4N	20W	02/16/2006
M-25	2006-01189	AMC 371873	33	4N	20W	02/16/2006
M-26	2006-01191	AMC 371874	33	4N	20W	02/16/2006

Claim Name	La Paz Cty Record No.	BLM Serial Number	Section	Township	Range	Location Date
M-27	2006-01192	AMC 371875	33/4	4N/3N	20W	02/16/2006
M-28	2006-01193	AMC 371876	33/4	4N/3N	20W	02/16/2006
M-29	2006-01194	AMC 371877	4	3N	20W	02/16/2006
M-30	2006-01195	AMC 371878	4	3N	20W	02/16/2006
M-31	2007-01370	AMC 381029	34	4N	20W	12/19/2006
M-32	2007-01371	AMC 381030	33/34	4N	20W	12/19/2006
M-33	2007-01372	AMC 381031	33	4N	20W	12/19/2006
M-34	2007-01373	AMC 381032	33	4N	20W	12/19/2006
M-35	2007-01374	AMC 381033	33	4N	20W	12/19/2006
M-36	2007-01375	AMC 381034	33	4N	20W	12/19/2006
M-37	2007-01376	AMC 381035	33	4N	20W	12/19/2006
M-38	2007-01377	AMC 381036	33	4N	20W	12/19/2006
M-39	2007-01378	AMC 381037	33	4N	20W	12/19/2006
M-40	2007-01380	AMC 381038	33	4N	20W	12/19/2006
M-41	2007-01381	AMC 381039	32/33	4N	20W	12/19/2006
M-42	2007-01382	AMC 381040	32	4N	20W	12/19/2006
M-43	2007-01383	AMC 381041	32	4N	20W	12/19/2006
M-44	2007-01384	AMC 381042	32	4N	20W	12/19/2006
M-45	2007-01385	AMC 381043	32	4N	20W	12/19/2006
M-46	2007-01386	AMC 381044	32	4N	20W	12/19/2006
M-47	2007-01387	AMC 381045	32	4N	20W	12/19/2006
M-48	2007-01388	AMC 381046	32	4N	20W	12/19/2006
M-49	2007-01389	AMC 381047	32	4N	20W	12/19/2006
M-50	2007-01390	AMC 381048	32	4N	20W	12/19/2006
M-51	2007-01391	AMC 381049	32	4N	20W	12/19/2006
M-52	2007-01392	AMC 381050	32	4N	20W	12/19/2006
M-53	2007-01393	AMC 381051	32	4N	20W	12/19/2006
M-54	2007-01394	AMC 381052	32	4N	20W	12/19/2006
M-55	2007-01395	AMC 381053	32	4N	20W	12/19/2006
M-56	2007-01396	AMC 381054	32/33	4N	20W	12/19/2006
M-57	2007-01397	AMC 381055	32/33 4/5	4N 3N	20W 20W	12/19/2006
M-58	2007-01398	AMC 381056	32/5	4N/3N	20W	12/19/2006
M-59	2007-01399	AMC 381057	32/5	4N/3N	20W	12/19/2006
M-60	2007-01400	AMC 381058	32/5	4N/3N	20W	12/19/2006
M-61	2007-01401	AMC 381059	32/5	4N/3N	20W	12/19/2006
M-62	2007-01402	AMC 381060	32/5	4N/3N	20W	12/19/2006
M-63	2007-01403	AMC 381061	32/5	4N/3N	20W	12/19/2006
M-64	2007-01404	AMC 381062	32/5	4N/3N	20W	12/19/2006
M-75	2007-01405	AMC 381063	32	4N	20W	12/19/2006
M-76	2007-01406	AMC 381064	31/32	4N	20W	12/19/2006
M-77	2007-01407	AMC 381065	31	4N	20W	12/19/2006
M-78	2007-01408	AMC 381066	31	4N	20W	12/19/2006
M-79	2007-01409	AMC 381067	31	4N	20W	12/19/2006
M-80	2007-01410	AMC 381068	31	4N	20W	12/19/2006
M-81	2007-01411	AMC 381069	31	4N	20W	12/19/2006
M-82	2007-01412	AMC 381070	31	4N	20W	12/19/2006

Claim Name	La Paz Cty Record No.	BLM Serial Number	Section	Township	Range	Location Date
M-83	2007-01413	AMC 381071	31	4N	20W	12/19/2006
M-84	2007-01414	AMC 381072	31	4N	20W	12/19/2006
M-85	2007-01415	AMC 381073	31/32	4N	20W	12/19/2006
M-86	2007-01416	AMC 381074	33/34	4N	20W	12/19/2006
M86-A	2008-02520	AMC 392087	32	4N	20W	5/10/2008
M-87	2007-01417	AMC 381075	33	4N	20W	12/19/2006
M-88	2007-01418	AMC 381076	33	4N	20W	12/19/2006
M-89	2007-01419	AMC 381077	33	4N	20W	12/19/2006
M-90	2007-01420	AMC 381078	33	4N	20W	12/19/2006
M-91	2007-01421	AMC 381079	34	4N	20W	12/19/2006
M-92	2007-01422	AMC 381080	32	4N	20W	12/19/2006
M-93	2007-01423	AMC 381081	32	4N	20W	12/19/2006
M-94	2007-01424	AMC 381082	32	4N	20W	12/19/2006
M-95	2007-01425	AMC 381083	32	4N	20W	12/19/2006
M-96	2007-01426	AMC 381084	32/31	4N	20W	12/19/2006
M-97	2007-01427	AMC 381085	31	4N	20W	12/19/2006
M-98	2007-01428	AMC 381086	31	4N	20W	12/19/2006
M-99	2007-01429	AMC 381087	31	4N	20W	12/19/2006
M-100	2007-01430	AMC 381088	31	4N	20W	12/19/2006
M-101 AMENDED	2008-01166 2008-02926	AMC 391037	34	4N	20W	2/1/2008
M-102 AMENDED	2008-01167 2008-02926	AMC 391038	34	4N	20W	2/1/2008
M-103 AMENDED	2008-01168 2008-02926	AMC 391039	34/3	4N/3N	20W	2/1/2008
M-104 AMENDED	2008-01169 2008-02926	AMC 391040	3	3N	20W	2/1/2008
M-105 AMENDED	2008-01170 2008-02926	AMC 391041	3	3N	20W	2/1/2008
M-106 AMENDED	2008-01171 2008-02926	AMC 391042	3	3N	20W	2/1/2008
M-107 AMENDED	2008-01172 2008-02926	AMC 391043	3	3N	20W	2/1/2008
M-108 AMENDED	2008-01173 2008-02926	AMC 391044	3	3N	20W	2/1/2008
M-109 AMENDED	2008-01174 2008-02926	AMC 391045	3	3N	20W	2/1/2008
M-110 AMENDED	2008-01175 2008-02926	AMC 391046	3	3N	20W	2/1/2008
"AGN#1" Arizona Gold-North #1 AMENDED	2008-02521 2009-01646	AMC 392088	30/31	4N	20W	3/7/2008
"ANG#2" Arizona Gold-North #2 AMENDED	2008-02522 2009-01647	AMC 392089	30/31	4N	20W	3/7/2008

62 3 26 51 AM 2008

30140 11/11/2011
BLM OFFICE

Claim Name	La Paz Cty Record No.	BLM Serial Number	Section	Township	Range	Location Date
"ANG#3" Arizona Gold-North #3 AMENDED	2008-02523 2009-01648	AMC 392090	30/31	4N	20W	3/7/2008
"ANG#4" Arizona Gold-North #4 AMENDED	2008-02524 2009-01649	AMC 392091	30/31	4N	20W	3/7/2008
"ANG#5" Arizona Gold-North #5	2008-02525	AMC 392092	29/30/31/ 32	4N	20W	3/7/2008
"ANG#6" Arizona Gold-North #6	2008-02526	AMC 392093	29/32	4N	20W	3/7/2008
"ANG#7" Arizona Gold-North #7	2008-02527	AMC 392094	29/32	4N	20W	3/7/2008
"ANG#8" Arizona Gold-North #8	2008-02528	AMC 392095	29/32	4N	20W	3/7/2008
"ANG#9" Arizona Gold-North #9	2008-02529	AMC 392096	32	4N	20W	3/7/2008
"ANG#10" Arizona Gold-North #10	2008-02530	AMC 392097	32	4N	20W	3/7/2008
"ANG#11" Arizona Gold-North #11	2008-02531	AMC 392098	29/32	4N	20W	3/7/2008
"ANG#12" Arizona Gold-North #12	2008-02532	AMC 392099	29/32	4N	20W	3/7/2008
"ANG#13" Arizona Gold-North #13	2008-02533	AMC 392100	32	4N	20W	3/7/2008
"ANG#14" Arizona Gold-North #14	2008-02534	AMC 392101	32	4N	20W	3/7/2008
"ANG#15" Arizona Gold-North #15	2008-02535	AMC 392102	29/32	4N	20W	3/7/2008
"ANG#16" Arizona Gold-North #16 AMENDED	2008-02536 2009-01650	AMC 392103	29/32	4N	20W	3/7/2008
"ANG#17" Arizona Gold-North #17 AMENDED	2008-02537 2009-01651	AMC 392104	32	4N	20W	3/7/2008
"ANG#18" Arizona Gold-North #18 AMENDED	2008-02538 2009-01652	AMC 392105	32	4N	20W	3/7/2008
"ANG#19" Arizona Gold-North #19 AMENDED	2008-02539 2009-01653	AMC 392106	29/32	4N	20W	3/7/2008
"ANG#20" Arizona Gold-North #20 AMENDED	2008-02540 2009-01654	AMC 392107	29/30/31/ 32	4N	20W	3/7/2008
"ANG#21" Arizona Gold-North #21 AMENDED	2008-02541 2009-01655	AMC 392108	32/33	4N	20W	3/7/2008

Claim Name	La Paz Cty Record No.	BLM Serial Number	Section	Township	Range	Location Date
"ANG#22" Arizona Gold-North #22 AMENDED	2008-02542 2009-01656	AMC 392109	33	4N	20W	3/7/2008
"ANG#23" Arizona Gold-North #23 AMENDED	2008-02543 2009-01657	AMC 392110	28/33	4N	20W	3/7/2008
"ANG#24" Arizona Gold-North #24 AMENDED	2008-02544 2009-01658	AMC 392111	28/33	4N	20W	3/7/2008
"ANG#25" Arizona Gold-North #25 AMENDED	2008-02545 2009-01659	AMC 392112	33	4N	20W	3/7/2008
"ANG#26" Arizona Gold-North #26	2008-02546	AMC 392113	28	4N	20W	3/7/2008
"ANG#27" Arizona Gold-North #27	2008-02547	AMC 392114	28	4N	20W	3/7/2008
"ANG#28" Arizona Gold-North #28	2008-02548	AMC 392115	28/29	4N	20W	3/7/2008
"ANG#29" Arizona Gold-North #29	2008-02549	AMC 392116	28	4N	20W	3/7/2008
"ANG#30" Arizona Gold-North #30	2008-02550	AMC 392117	30	4N	20W	3/7/2008
"ANG#31" Arizona Gold-North #31	2008-02551	AMC 392118	29	4N	20W	3/7/2008
"ANG#32" Arizona Gold-North #32	2008-02552	AMC 392119	29	4N	20W	3/7/2008
"ANG#33" Arizona Gold-North #33	2008-02553	AMC 392120	29	4N	20W	3/7/2008
"ANG#34" Arizona Gold-North #34	2008-02554	AMC 392121	29	4N	20W	3/7/2008
"ANG#35" Arizona Gold-North #35	2008-02555	AMC 392122	29	4N	20W	3/7/2008
"ANG#36" Arizona Gold-North #36	2008-02556	AMC 392123	29	4N	20W	3/7/2008
"ANG#37" Arizona Gold-North #37	2008-02557	AMC 392124	29/30	4N	20W	3/7/2008
"ANG#38" Arizona Gold-North #38	2008-02558	AMC 392125	30	4N	20W	3/7/2008
"ANG#39" Arizona Gold-North #39	2008-02559	AMC 392126	30	4N	20W	3/7/2008
"ANG#40" Arizona Gold-North #40	2008-02560	AMC 392127	30	4N	20W	3/7/2008
"ANG#41" Arizona Gold-North #41	2008-02561	AMC 392128	30	4N	20W	3/7/2008

I:\FILES\DOCS\CHOI04\110133\DOC\MH8936.DOC

52 7 12 51 51 504

BOLTON COUNTY OFFICE
TARRANT

United States Department of the Interior
Bureau of Land Management
 LANDS/RECREATION & PLANNING
 ONE N CENTRAL AVE
 PHOENIX, AZ 85004 -2203
 Phone: 602-417-9200

Receipt

No: 2951096

Transaction #: 3038956	
Date of Transaction: 01/16/2014	
CUSTOMER:	
DECONCINI MCDONALD YETWIN & LACY P C 2525 E BROADWAY BLVD STE 200 TUCSON, AZ 85716-5350 US	

LINE #	QTY	DESCRIPTION	REMARKS	UNIT PRICE	TOTAL
1	1.00	LOCATABLE MINERALS / MINING CLAIMS- NOT NEW-UNADJUD, ONE AUTH NO. ONLY / MINING CLAIM MONEY RECEIVED CASES: AMC369033/\$1550.00	QCD - 155	- n/a -	1550.00
TOTAL:					\$1,550.00

PAYMENT INFORMATION					
1	AMOUNT:	1550.00	POSTMARKED:	01/13/2014	
	TYPE:	FOREIGN CHECK	RECEIVED:	01/15/2014	
	CHECK NO:	607231062			
	NAME:	RIVERSIDE RESOURCES INC 1110-1111 W GEORGIA ST VANCOUVER BC CANADA NS V6E 4M3 CA			

REMARKS

This receipt was generated by the automated BLM Collections and Billing System and is a paper representation of a portion of the official electronic record contained therein.

DEPOSIT
01/15/2014
FIRST CLASS MAIL
US POSTAGE
\$01.32⁹
ZIP 85716
049 L M36685

DECONCINI McDONALD YETWIN & LACY
A PROFESSIONAL CORPORATION
ATTORNEYS AT LAW
2525 EAST BROADWAY BOULEVARD, SUITE 200
TUCSON, ARIZONA 85716-5300
KAS/280484

Arizona State Office
Bureau of Land Management
Attention: Public Room
One North Central Avenue, Suite 800
Phoenix, AZ 85004-4427

RECEIVED
BLM AZ STATE OFFICE
2014 JUN 15 PM 2:29
PHOENIX, ARIZONA

Amc 375430

371 849
381 029
391 037
369 031
369 965

RIVERSIDE

RESOURCES INC.

701 – 744 West Hastings Street, Vancouver, BC, V6C 1A5, CANADA Tel: (778) 327-6671 Fax: (778) 327-6675

January 16, 2009

Bureau of Land Management
Arizona State Office
One North Central Avenue
Suite 800
Phoenix, AZ 85004-4427
+1 (602) 417-9528

The following documents are to be recorded into your system. These documents have already been notarized and filed with the La Paz County Recorder.

- 1) Quit Claim Deed transferring Claims M1 through M64, M75 through M110, P1 through P8 from Merrill Palmer to Arizona Gold Holdings LLC.
 - a. There are 4 pages and 108 claims associated with this document.
- 2) Quit Claim Deed transferring Claims Purple One, Purple Two and Purple Three from Penny Godfrey and Merrill Palmer to Arizona Gold Holdings LLC.
 - a. There is 1 page and 3 claims associated with this document.
- 3) Lease Purchase Agreement between owners David Condit and Ellen Condit and miner Merrill Palmer in respect to the placer claim named Sabaka 1.
 - a. There are 5 pages and 1 claim associated with this document.
- 4) Mining Lease Agreement assigning all rights and interest in a lease purchase agreement that Merrill Palmer has with David Condit and Ellen Condit concerning the placer claim known as Sabaka 1 over to Arizona Gold Holdings LLC.
 - a. There are 2 pages and 1 claim associated with this document.

Attachments:

- 1) US Dollar Draft for the amount of \$1130.00 USD for the recording of the above mentioned documents into your database. This fee has been calculated with the assistance of the BLM Arizona Office. \$10 USD per claim, no tax associated with these transactions.
- 2) Copies of the original notarized documents (mentioned above) already filed at the La Paz County Recorder.

If there are any questions or concerns in regards to filing these documents, please do not hesitate to contact myself, Jeff Dare, via email at jdare@rivres.com or via telephone at +1 778 327 6671 ext 308. I will be happy to assist you as it is important for to have these documents recorded.

Best Regards,



Jeff Dare
Corporate Secretary

PHOENIX, ARIZONA

2009 JAN 27 A 8:10

BLM AZ STATE OFFICE

RECEIVED

ENTERED INTO COMPUTER

4/8/09 AB

When recorded return to:
ARIZONA GOLD HOLDINGS
PO BOX 950
SONOITA AZ 85637

2008-05
Page 1 of 4
Requested By: MERRILL PALMER
SHELLY D BAKER, RECORDER
OFFICIAL RECORDS OF LA PAZ COUNTY, AZ
4/14/08-2008 03:31 PM Recordings Fee \$14.00
QUIT CLAIM DEED

FOR THE CONSIDERATION OF TEN DOLLARS, AND OTHER VALUABLE CONSIDERATIONS I MERRILL PALMER DO HEREBY QUIT CLAIM TO ARIZONA GOLD HOLDINGS LLC. ALL MY RIGHT, TITLE, OR INTEREST IN THE LODE MINING CLAIMS LOCATED ON THE FEDERAL BUREAU OF LAND MANAGEMENT LAND IN LA PAZ COUNTY, ARIZONA. THE MINING CLAIMS ARE NAMED M-1 THROUGH M-64, M-75 THROUGH M-110, P-1 THROUGH P-8 AND ARE MORE FULLY DESCRIBED BY ATTACHMENT "A" TO THIS DOCUMENT.



DATED APRIL 14TH, 2008 SIGNED BY OWNER: MERRILL PALMER

Merrill Palmer

THIS INSTRUMENT WAS ACKNOWLEDGED BEFORE ME ON THIS DATE April 14, 2008 BY: Neil H. [Signature] A NOTARY FOR THE STATE OF OREGON, COUNTY OF BAKER.



RECEIVED
BLM AZ STATE OFFICE
2009 JAN 27 A 8:10
PHOENIX, ARIZONA

ENTERED INTO COMPUTER

4/8/09 ab

Name	Serial Number	Sec	Twp	Range	Location Date
P #1	AMC 375430	33/4	4N/3N	20W	09/01/2008
P #2	AMC 375431	33/4	4N/3N	20W	09/01/2008
P #3	AMC 375432	33/4	4N/3N	20W	09/01/2008
P #4	AMC 375433	33/4	4N/3N	20W	09/01/2008
P #5	AMC 375434	33/4	4N/3N	20W	09/01/2008
P #6	AMC 375435	33/4	4N/3N	20W	09/01/2008
P #7	AMC 375436	33/34 3/4	4N 3N	20W 20W	09/01/2008
P #8	AMC 375437	34/3	4N/3N	20W	09/01/2008
M-1	AMC 371849	4	3N	20W	02/18/2008
M-2	AMC 371850	4	3N	20W	02/18/2008
M-3	AMC 371851	4	3N	20W	02/18/2008
M-4	AMC 371852	4	3N	20W	02/18/2008
M-5	AMC 371853	4	3N	20W	02/18/2008
M-6	AMC 371854	4	3N	20W	02/18/2008
M-7	AMC 371855	3/4	3N	20W	02/18/2008
M-8	AMC 371856	3	3N	20W	02/18/2008
M-9	AMC 371857	3	3N	20W	02/18/2008
M-10	AMC 371858	3/4	3N	20W	02/18/2008
M-11	AMC 371859	4	3N	20W	02/18/2008
M-12	AMC 371860	4	3N	20W	02/18/2008
M-13	AMC 371861	4	3N	20W	02/18/2008
M-14	AMC 371862	4	3N	20W	02/18/2008
M-15	AMC 371863	4	3N	20W	02/18/2008
M-16	AMC 371864	4	3N	20W	02/18/2008
M-17	AMC 371865	34	4N	20W	02/18/2008
M-18	AMC 371866	33/34	4N	20W	02/18/2008
M-19	AMC 371867	33	4N	20W	02/18/2008
M-20	AMC 371868	33	4N	20W	02/18/2008
M-21	AMC 371869	33	4N	20W	02/18/2008
M-22	AMC 371870	33	4N	20W	02/18/2008
M-23	AMC 371871	33	4N	20W	02/18/2008
M-24	AMC 371872	33	4N	20W	02/18/2008
M-25	AMC 371873	33	4N	20W	02/18/2008
M-26	AMC 371874	33	4N	20W	02/18/2008
M-27	AMC 371875	33/4	4N/3N	20W	02/18/2008
M-28	AMC 371876	33/4	4N/3N	20W	02/18/2008
M-29	AMC 371877	4	3N	20W	02/18/2008
M-30	AMC 371878	4	3N	20W	02/18/2008
M-31	AMC 381029	34	4N	20W	12/19/2008
M-32	AMC 381030	33/34	4N	20W	12/19/2008
M-33	AMC 381031	33	4N	20W	12/19/2008
M-34	AMC 381032	33	4N	20W	12/19/2008

42

RECEIVED
BLM AZ STATE OFFICE
2009 JAN 27 A 8:11
PHOENIX, ARIZONA

Name	Serial Number	Sec	Twp	Range	Location Date
M-35	AMC 381033	33	4N	20W	12/19/2006
M-36	AMC 381034	33	4N	20W	12/19/2006
M-37	AMC 381035	33	4N	20W	12/19/2006
M-38	AMC 381036	33	4N	20W	12/19/2006
M-39	AMC 381037	33	4N	20W	12/19/2006
M-40	AMC 381038	33	4N	20W	12/19/2006
M-41	AMC 381039	32/33	4N	20W	12/19/2006
M-42	AMC 381040	32	4N	20W	12/19/2006
M-43	AMC 381041	32	4N	20W	12/19/2006
M-44	AMC 381042	32	4N	20W	12/19/2006
M-45	AMC 381043	32	4N	20W	12/19/2006
M-46	AMC 381044	32	4N	20W	12/19/2006
M-47	AMC 381045	32	4N	20W	12/19/2006
M-48	AMC 381046	32	4N	20W	12/19/2006
M-49	AMC 381047	32	4N	20W	12/19/2006
M-50	AMC 381048	32	4N	20W	12/19/2006
M-51	AMC 381049	32	4N	20W	12/19/2006
M-52	AMC 381050	32	4N	20W	12/19/2006
M-53	AMC 381051	32	4N	20W	12/19/2006
M-54	AMC 381052	32	4N	20W	12/19/2006
M-55	AMC 381053	32	4N	20W	12/19/2006
M-56	AMC 381054	32/33	4N	20W	12/19/2006
M-57	AMC 381055	32/33 45	4N 3N	20W 20W	12/19/2006
M-58	AMC 381056	32/5	4N/3N	20W	12/19/2006
M-59	AMC 381057	32/5	4N/3N	20W	12/19/2006
M-60	AMC 381058	32/5	4N/3N	20W	12/19/2006
M-61	AMC 381059	32/5	4N/3N	20W	12/19/2006
V-62	AMC 381060	32/5	4N/3N	20W	12/19/2006
V-63	AMC 381061	32/5	4N/3N	20W	12/19/2006
V-64	AMC 381062	32/5	4N/3N	20W	12/19/2006
V-75	AMC 381063	32	4N	20W	12/19/2006
V-76	AMC 381064	31/32	4N	20W	12/19/2006
V-77	AMC 381065	31	4N	20W	12/19/2006
V-78	AMC 381066	31	4N	20W	12/19/2006
V-79	AMC 381067	31	4N	20W	12/19/2006
V-80	AMC 381068	31	4N	20W	12/19/2006
V-81	AMC 381069	31	4N	20W	12/19/2006
V-82	AMC 381070	31	4N	20W	12/19/2006
V-83	AMC 381071	31	4N	20W	12/19/2006
V-84	AMC 381072	31	4N	20W	12/19/2006
V-85	AMC 381073	31/32	4N	20W	12/19/2006
V-86	AMC 381074	33/34	4N	20W	12/19/2006
V-87	AMC 381075	33	4N	20W	12/19/2006
V-88	AMC 381076	33	4N	20W	12/19/2006
V-89	AMC 381077	33	4N	20W	12/19/2006
V-90	AMC 381078	33	4N	20W	12/19/2006
V-91	AMC 381079	34	4N	20W	12/19/2006

RECEIVED
 BLM AZ STATE OFFICE
 2009 JAN 27 A 8:11
 PHOENIX, ARIZONA

Name	Serial Number	Sec	Twp	Range	Location Date
M-92	AMC 381080	32	4N	20W	12/19/2006
M-93	AMC 381081	32	4N	20W	12/19/2006
M-94	AMC 381082	32	4N	20W	12/19/2006
M-95	AMC 381083	32	4N	20W	12/19/2006
M-96	AMC 381084	32/31	4N	20W	12/19/2006
M-97	AMC 381085	31	4N	20W	12/19/2006
M-98	AMC 381086	31	4N	20W	12/19/2006
M-99	AMC 381087	31	4N	20W	12/19/2006
M-100	AMC 381088	31	4N	20W	12/19/2006
M-101	AMC 391037	34	4N	20W	2/1/08
M-102	AMC 391038	34	4N	20W	2/1/08
M-103		34	4N	20W	2/1/08
	AMC 391039	3	3N	20W	
M-104	AMC 391040	3	3N	20W	2/1/08
M-105	AMC 391041	3	3N	20W	2/1/08
M-106	AMC 391042	3	3N	20W	2/1/08
M-107	AMC 391043	3	3N	20W	2/1/08
M-108	AMC 391044	3	3N	20W	2/1/08
M-109	AMC 391045	3	3N	20W	2/1/08
M-110	AMC 391046	3	3N	20W	2/1/08

RECEIVED
 BLM AZ STATE OFFICE
 2009 JAN 27 A 8:11
 PHOENIX, ARIZONA

When recorded rety
ARIZONA GOLD HOLDINGS
PO BOX 950
SONOITA AZ 85637

2008-11-9
Page 1 of 1
Requested By: MERRILL PALMER
SHELLY D BAKER, RECORDER
OFFICIAL RECORDS OF LA PAZ COUNTY, AZ
12-29-2008 01:53 PM Recording Fee \$14.00

UNITED STATES FEDERAL MINING CLAIM
QUIT CLAIM DEED



WE THE UNDERSIGNED BEING THE OWNERS OF THREE FEDERAL US. BLM.
40 ACRE PLACER CLAIMS LOCATED IN LA PAZ, COUNTY, ARIZONA AND
KNOWN AS:

- #1. PURPLE ONE AMC. NO. 369033
- #2. PURPLE TWO AMC. NO. 369966
- #3. PURPLE THREE AMC. NO. 369967


DO HEREBY SELL ALL OUR INTEREST IN SAID CLAIMS FOR TEN DOLLARS
AND OTHER CONSIDERATIONS TO ARIZONA GOLD HOLDINGS LLC. SIGNED
ON THIS DATE OF APRIL 14TH, 2008 BY OWNERS:

Penny Godfrey
PENNY GODFREY

Merrill Palmer
MERRILL PALMER

Penny Godfrey

Merrill Palmer



RECEIVED
BLM AZ STATE OFFICE
2009 JAN 27 A 8:11
PHOENIX, ARIZONA

ENTERED INTO COMPUTER

4/8/09 AB

When recorded return to:
PALMER, MERRILL
PO BOX 552
BOUSE AZ 85325



2008-05516
Page: 1 of 5
Requested By: MERRILL PALMER
SHELLY D BAKER, RECORDER
OFFICIAL RECORDS OF LA PAZ COUNTY, AZ
12-29-2008 01:53 PM Recording Fee \$14.00

LEASE PURCHASE AGREEMENT FOR ONE PLACER MINING CLAIM

NOW WHERE AS DAVID CONDIT AND ELLEN CONDIT HEREINAFTER KNOWN AS "OWNERS" OWN A U.S. FEDERAL BLM 20 ACRE PLACER CLAIM NAMED SABAKA # 1 AMC # 368411 HEREINAFTER KNOWN AS "CLAIM" AND IS FURTHER DESCRIBED AND IDENTIFIED BY ATTACHMENT 'A' TO THIS LEASE AND IS LOCATED IN THE LA PAZ COUNTY OF ARIZONA AND OWNERS WISH TO LEASE-SELL SAID CLAIM AND WHERE AS MERRILL PALMER A U.S. CITIZEN HEREINAFTER KNOWN AS "MINER" WISHES TO LEASE-BUY SAID CLAIM THE PARTIES ENTER INTO THIS LEASE PURCHASE AGREEMENT UNDER THE FOLLOWING TERMS AND CONDITIONS THE STARTING EFFECTIVE DATE TO BE DATE OF SIGNING THIS DOCUMENT.

- # 1. THE TOTAL PURCHASE PRICE SHALL BE \$ 7,500.00 DOLLARS PAID AS FOLLOWS:
A. ON DATE OF SIGNING \$ 2,000.00
B. ON FIRST ANNIVERSARY FROM DATE OF SIGNING \$ 2,000.00
C. ON SECOND ANNIVERSARY FROM DATE OF SIGNING \$ 3,500.00 AS FINAL PAYMENT.
- # 2. OWNERS AGREE THAT ON RECEIPT OF FINAL PAYMENT WHERE AS OWNERS HAVE RECEIVED A TOTAL OF \$ 7,500.00 DOLLARS FROM MINER THAT OWNERS WILL SIGN OVER AN APPROPRIATE TITLE TO MINER FOR THE PLACER MINING CLAIM TO BE RECORDED WITH THE BLM AND COUNTY. OWNERS AGREE THAT MINER MAY PAY AHEAD OF TIME WITHOUT PENALTY.
- # 3. OWNERS RECOGNIZE THAT THE MINERS INTEREST IN THE CLAIM PROPERTY IS IN ITS LODE VALUE AND THAT DURING THE LEASE PERIOD OWNERS WILL NOT INTERFERE WITH MINERS EXPLORATION ACTIVITIES SUCH AS DRILLING OR OTHERWISE.
- # 4. MINER AGREES THAT OWNER MAY CONTINUE THEIR PLACER OPERATIONS AND KEEP ALL PLACER GOLD RECOVERED DURING THE TERM OF THIS LEASE PURCHASE AGREEMENT PROVIDED THAT OWNERS AGREE TO HOLD MINER HARMLESS FROM ALL LIABILITY FOR INJURIES OR OTHERWISE AND THAT OWNER COMPLIES WITH ALL FEDERAL PLACER MINING LAWS IF OWNERS OPERATION IS LARGE ENOUGH TO REQUIRE COMPLIANCE.
- # 5. MINER AGREES TO KEEP CLAIM IN GOOD LEGAL STANDING DURING THE LEASE PURCHASE TIME BY PAYING ALL REQUIRED BLM. FEES
- # 6. OWNERS AGREE THAT MINER MAY SUB-LEASE THIS AGREEMENT TO A THIRD PARTY PROVIDED THAT THE THIRD PARTY MEETS ALL THE REQUIREMENTS OF THIS LEASE.
- # 7. MINER MAY DROP OR QUIT THIS LEASE PURCHASE AGREEMENT AT ANY TIME BY NOTIFYING OWNERS BY CERTIFIED MAIL AT THEIR ADDRESS PROVIDED BY THIS DOCUMENT AND RELEASING CLAIM BACK TO OWNERS IN GOOD LEGAL STANDING.
- # 8. IN THE EVENT MINER DEFAULTS ON THIS AGREEMENT OWNER WILL NOTIFY MINER AT HIS ADDRESS PROVIDED BY THIS AGREEMENT BY CERTIFIED MAIL STATING THE NATURE OF THE DEFAULT AT WHICH TIME MINER SHALL HAVE 180 DAYS TO CORRECT DEFAULT IF ANY EXIST IF MINER DOES NOT CORRECT SAID DEFAULT WITHIN THE PRESCRIBED TIME THE LEASE PURCHASE AGREEMENT WILL BE DEEMED NULL AND VOID AND FULL OWNERSHIP RETURNED TO OWNER.
- # 9. THE ADDRESS FOR OWNER AND MINER FOR THE PURPOSE OF THIS AGREEMENT SHALL BE AS FOLLOWS:

OWNERS: DAVID AND ELLEN CONDIT
PO. BOX 3274
QUARTZSITE, ARIZONA 85359

MINER: MERRILL PALMER
PO. BOX 552
BOUSE, ARIZONA 85325

- # 10. OWNERS HEREBY CERTIFY AND VERIFY THAT THEY ARE THE SOLE OWNERS OF SAID CLAIM AND THAT CLAIM HAS NO OTHER LIENS OR ENCUMBRANCES ON IT.
- # 11. PARTIES AGREE TO THIS LEASE PURCHASE AGREEMENT AND OWNERS ACKNOWLEDGE RECEIPT OF THE FIRST PAYMENT OF \$ 2,000.00 ON THIS DATE OF 19 FEBRUARY, 2007.

David Condit
DAVID CONDIT

Ellen Condit
ELLEN CONDIT

Merrill Palmer
MERRILL PALMER
Merrill Palmer

RECEIVED
BLM AZ STATE OFFICE
2009 JAN 27 A 8:11
PHOENIX, ARIZONA


Lease agreement not recorded. AB

Attachment "A"
mfg gll

County #
2005-07505
Pg 1-3

LOCATION NOTICE FOR PLACER MINING CLAIM

NOTICE IS HEREBY GIVEN that the SABAKA #1
placer mining claim has been located by
DAVID + ELLEN CONDIT whose current mailing
address is P.O. BOX 268
FORT JONES, CA 96032-0268



The general course of this claim is NORTH to SOUTH and it is situated in
LA PAZ
County, Arizona.

This claim is 1320 feet in length and 660 feet in width. This claim runs from the
location monument on which this location notice is posted approximately 200 feet in a SOUTHEASTLY
direction to the SOUTH end line and 1120 feet in a NORTHEASTLY direction to the NORTH end line.
This claim is marked by four monuments, one at each corner of the claim.

The location monument on which this notice is posted is situated within Section 33 Township
4 N Range 20 W, Gila Salt River Base and Meridian, Arizona. This claim encompasses
portions of the following legal subdivision(s) if located by legal subdivision or the following quarter section (s),
section (s), Township (s) and Range (s) NE 1/4 OF SE 1/4 OF SECTION 32 + NW 1/4 OF
SW 1/4 OF SECTION 33 IN TOWNSHIP 4N, RANGE 20W, Gila Salt River Base and Meridian, Arizona.

The locality of this claim with reference to some natural object or permanent monument and additional
information (if any) concerning its locality are as follows: THREE MILES WEST OF INTERSECTION
OF CROLLA ROAD AND PIPELINE ROAD AND APPROX. 1/2 MILE SW OF DAME
ROCK INTERCHANGE ON I-10.

DATED AND POSTED on the ground this 11 day of NOVEMBER, 2005

LOCATOR (s) David Condit + Ellen Condit

Form MCM 102
Revised July 2003

This form is available from the Arizona Department of Mines & Mineral Resources and may be reproduced.

RECEIVED
BLM AZ STATE OFFICE
2009 JAN 27 A 8:11
PHOENIX, ARIZONA

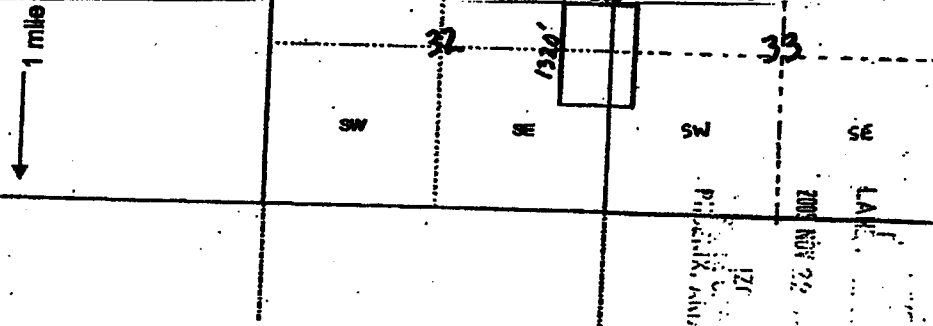
MAP

One inch = Two thousand feet

North arrow



Section 32 + 33 Township 4 N Range 20 W G&SRB&M



Scale: 1" = 2000 feet

1. The above map depicts the SABAKA #1 mining claim, which is located in Section (s) 32+33, Township 4 N, Range 20 W, Gila and Salt River Base and Meridian, LA PAZ County, Arizona.
2. The type of corner and location monuments used are as follows: 3" GREY PVC PIPE ON ALL FOUR CORNERS AND AT LOCATED MONUMENT, WHICH IS AN OR USSS SURETY MARKER 1/2 SEC + 333.
3. The bearings and distances in degrees and feet between claim corners are as depicted on the map.

Form MCF100a
Revised July 2003

This form is available from the Arizona Department of Mines & Mineral Resources and may be reproduced.

ms J00411

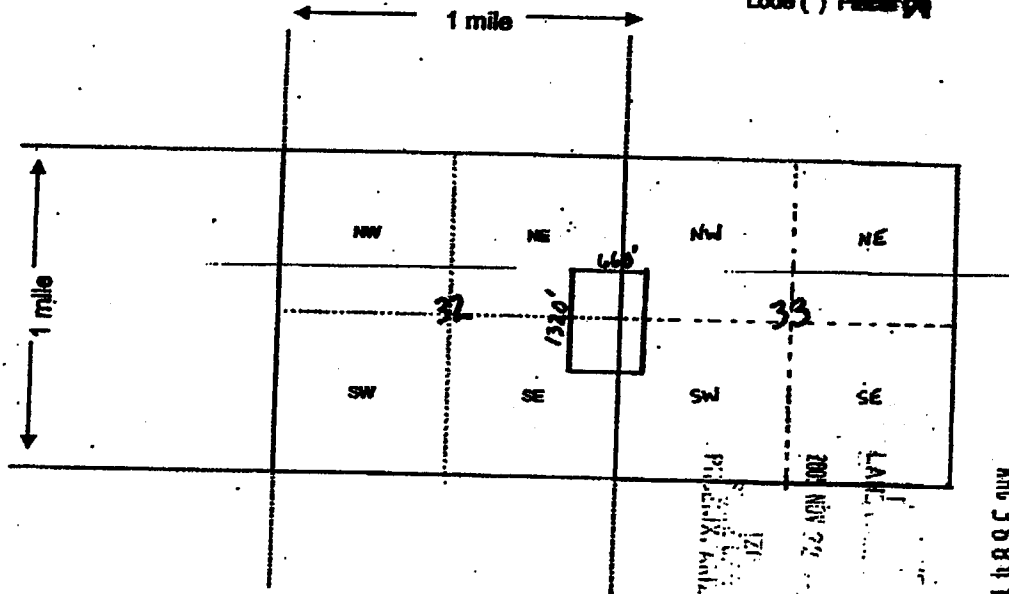
PHOENIX, ARIZONA

2009 JAN 21 A 8:11

RECEIVED
BLM AZ STATE OFFICE

MINING CLAIM MAP

Lode () Placer (X)



Scale: 1" = 2000 feet

1. The above map depicts the SABAKA #1 mining claim, which is located in Section (s) 32+33, Township 4 N, Range 20 W, Gila and Salt River Base and Meridian, LA PAZ County, Arizona.
2. The type of corner and location monuments used are as follows: 3" GREY PVC PIPE ON ALL FOUR CORNERS AND AT LOCATION MONUMENT, UNDER IS ANGR USSE SURETY MARKER 1/2 S32 + 333.
3. The bearings and distances in degrees and feet between claim corners are as depicted on the map.

Form MCF100a
Revised July 2005

This form is available from the Arizona Department of Mines & Mineral Resources and may be reproduced.

ARC JB8811

RECEIVED
BLM AZ STATE OFFICE
2009 JAN 27 A 8:11
PHOENIX, ARIZONA

MINING LEASE ASSIGNMENT

I MERRILL PALMER DO HEREBY ASSIGN ALL MY RIGHTS AND INTEREST IN A PLACER LEASE PURCHASE AGREEMENT THAT MERRILL PALMER HAS WITH DAVID CONDIT AND ELLEN CONDIT CONCERNING THEIR PLACER CLAIM KNOWN AS SABAKA # 1. AMC. NO. 368411 LOCATED IN LA PAZ COUNTY, ARIZONA TO ARIZONA GOLD HOLDINGS LLC. FOR TEN DOLLARS AND OTHER CONSIDERATIONS WITH THE AGREEMENT THAT ARIZONA GOLD HOLDINGS LLC. SHALL KEEP THE TERMS OF THE LEASE PURCHASE AGREEMENT WITH DAVID CONDIT AND ELLEN CONDIT IN GOOD LEGAL STANDING AND IN THE EVENT THAT ARIZONA GOLD HOLDINGS LLC. PURCHASES THE SABAKA PLACER CLAIM AS PROVIDED FOR IN THE LEASE TERMS WITH THE CONDIT'S THE PLACER CLAIM SHALL BE THE SOLE PROPERTY OF ARIZONA GOLD HOLDINGS. LEASE ATTACHED TO THIS DOCUMENT AS APPENDIX "A". SIGNED THIS DATE APRIL 14TH, 2008 BY MERRILL PALMER

Merrill Palmer
Merrill Palmer

Jeannine Davis
JEANNINE DAVIS
NOTARY PUBLIC - ARIZONA
MOHAVE COUNTY
My Commission Expires
April 15, 2012

RECEIVED
BLM AZ STATE OFFICE
2009 JAN 27 A 8:11
PHOENIX, ARIZONA

Transfer of rights in Lease agreement not recorded. AB

WHEN RECORDED RETURN TO:

When recorded return to:
ARIZONA GOLD HOLDINGS
PO BOX 950
SONOITA AZ 85637

2008-1117

Page 1 of 2
Requested By: MERRILL PALMER
SHELLY D BAKER, RECORDER
OFFICIAL RECORDS OF LA PAZ COUNTY, AZ
12-29-2008 01:53 PM Recording Fee \$14.00



THIS SPACE RESERVED FOR RECORDING INFORMATION

CAPTION HEADING:

Mining Lease Assignment

Merrill Palmer Dec. 29th 2008

RECEIVED
BLM AZ STATE OFFICE
2009 JAN 27 A 8:11
PHOENIX, ARIZONA

United States Department of the Interior
Bureau of Land Management
 BUSINESS & SUPPORT SVCS DIV
 ONE N CENTRAL AVE SUITE 800
 PHOENIX, AZ 85004 -4427
 Phone: (602) 417-9200

Receipt

No: 1860488

Transaction #: 1920980	
Date of Transaction: 01/27/2009	
CUSTOMER:	RIVERSIDE RESOURCES 701-744 WEST HASTINGS ST VANCOUVER, BC CANADA,NS V6C 1A5 CA

LINE #	QTY	DESCRIPTION	REMARKS	UNIT PRICE	TOTAL
1	1.00	LOCATABLE MINERALS / MINING CLAIMS-NOT NEW-UNADJUD,ONE AUTH NO. ONLY / MINING CLAIM MONEY RECEIVED CASES: AMC375430/\$1130.00	TRF	- n/a -	1130.00
TOTAL:					\$1,130.00

PAYMENT INFORMATION					
1	AMOUNT:	1130.00	POSTMARKED:	01/16/2009	
	TYPE:	CHECK	RECEIVED:	01/27/2009	
	CHECK NO:	500033817			
	NAME:	RIVERSIDE RESOURCES INC. 701-744 WEST HASTINGS ST VANCOUVER, BC CANADA NS V6C 1A5 CA			

REMARKS	

This receipt was generated by the automated BLM Collections and Billing System and is a paper representation of a portion of the official electronic record contained therein.



Amy
Bunda/AZSO/AZ/BLM/DOI
06/12/2009 11:29 AM

To jdare@rivres.com
cc
bcc
Subject Lease Purchase Agreement AMC368411 Sabaka #1

Mr. Dare,

On January 27, 2009, BLM received QCD's transferring 108 claims from Merrill Palmer to Arizona Gold Holdings LL, and 3 claims from Penny Godfrey and Merrill Palmer to Arizona Gold Holdings LLC. These have all been recorded.

However, we also received a lease purchase agreement between David and Ellen Condit and Merrill Palmer, and a transfer of Merrill Palmers rights in the lease purchase agreements to Arizona Gold Holdings LLC.

BLM only records documents such as QCD's that transfer title of the claim. Any other agreements going on regarding the claims we do not record. Therefore, we cannot record the lease agreement or any rights in a lease agreement.

Thank you,

Amy

Amy Bunda
Land Law Examiner
ASO Lands and Minerals Adjudication
602-417-9334
Amy_Bunda@BLM.gov

NOTICE!!

These documents have been scanned!

Do not place un-scanned documents beneath this notice!

Do not remove this notice from this file!

GPO Jacket No. 560-102
Print Order 61540
Rise Business Services, LLC
Job=AZ15 5/30/2019



Box Number= AZ15104



Claim Begin-End: AMC371849-AMC371878

4 Annual Filings



AZ15104-12

AMC371533-AMC371978

WHEN RECORDED, RETURN TO:

Marc A. Marra, Esq.
Fennemore Craig, P.C.
2394 East Camelback Road, Suite 600
Phoenix, Arizona 85016-3429

368411

371849

407284

375430

451753

381029

391037

STATE OF ARIZONA)
) ss:
County of Maricopa)

392087

396470

**AFFIDAVIT OF ANNUAL CLAIM MAINTENANCE FEE PAYMENT AND
NOTICE OF INTENT TO HOLD MINING CLAIMS**

The undersigned Affiant, being duly sworn, deposes and states that:

1. I am a citizen of the United States and am at least eighteen (18) years of age;
2. I reside in the City of Phoenix, Maricopa County, Arizona;
3. I am an authorized agent for **CROESUS GOLD USA CORP.**, an Arizona corporation (“*Claimant*”), whose address is 71 Elmer Avenue, Toronto, Ontario, Canada M4L 3R6;
4. Claimant owns and maintains certain unpatented lode mining claims, placer mining claims, mill sites, and/or tunnel sites situated in La Paz County, Arizona as more particularly described on Exhibit A, which is attached hereto and incorporated herein by this reference (the “*Claims*”);
5. Claimant is personally acquainted with the Claims;
6. Claimant intends to hold the Claims for the assessment year ending September 1, 2019;
7. Payment of the annual claim maintenance fee (“*Maintenance Fee*”) of \$155.00 for every lode mining claim, mill site, and tunnel site, and \$155.00 for every 20 acres or portion thereof contained in each placer mining claim, has been made as evidenced by the Bureau of Land Management receipt, a copy of which is attached hereto and incorporated herein by this reference; and

PHOENIX, ARIZONA

2018 JUL 19 P 2:58

RECORDED

NO. OF CLAIMS 223
AMOUNT \$34565.
RECEIPT NO. 4215626
INIT. SM

** BLM-ASO**

ENTERED
JUL 23 2018
BY: RAM

8. Payment of the Maintenance Fee has been made in lieu of recording an affidavit of performance of annual assessment work for the purpose of complying with the laws, rules and regulations of the United States and/or Arizona relating to owning, holding and maintaining the Claims.


Affiant executes this Affidavit of Annual Claim Maintenance Fee Payment and Notice of Intent to Hold Mining Claims on this 19th day of July, 2018.

Marc A. Marra, AUTHORIZED AGENT
Marc A. Marra, authorized agent

The foregoing Affidavit of Annual Claim Maintenance Fee Payment and Notice of Intent to Hold Mining Claims dated the 19th day of July, 2018, prepared for the benefit of Croesus Gold Corp., an Arizona corporation, consisting of a total of ten (10) pages, was sworn, subscribed and acknowledged before me this 19th day of July, 2018, by Marc A. Marra, authorized agent of Croesus Gold Corp., an Arizona corporation, for and on behalf of the corporation.

IN WITNESS WHEREOF, I hereunto set my hand and official seal.

Charlene Sarich
Notary Public



2018 JUL 19 PM 2:55

EXHIBIT A
TO AFFIDAVIT OF ANNUAL CLAIM MAINTENANCE FEE PAYMENT AND
NOTICE OF INTENT TO HOLD MINING CLAIMS

Unpatented placer and lode mining claims situated in the Oro Fino (Middle Camp) Mining District, La Paz County, Arizona, the names of which, the serial numbers assigned by the Arizona State Office of the Bureau of Land Management, the dates of location, the document numbers of recording of the location notices and amendments thereof in the official records of La Paz County, and the locations on the ground in reference to the Public Land Survey System, are as follows:

No.	Claim Name	Document No.	BLM Serial No.	Section	Township	Range	Loc. Date
1	SABAKA #1	2005-07505	AMC368411 ← (Placer)	32/33	4N	20W	11/11/2005
2	M-1 (Amendment)	2006-01166 2008-02928	AMC371849 ↗	4	3N	20W	2/18/2006
3	M-2	2006-01167	AMC371850	4	3N	20W	2/18/2006
4	M-3	2006-01168	AMC371851	4	3N	20W	2/18/2006
5	M-4	2006-01169	AMC371852	4	3N	20W	2/18/2006
6	M-5	2006-01170	AMC371853	4	3N	20W	2/18/2006
7	M-6	2006-01171	AMC371854	4	3N	20W	2/18/2006
8	M-7	2006-01172	AMC371855	3/4	3N	20W	2/18/2006
9	M-8	2006-01173	AMC371856	3	3N	20W	2/18/2006
10	M-9	2006-01174	AMC371857	3	3N	20W	2/18/2006
11	M-10	2006-01175	AMC371858	3/4	3N	20W	2/18/2006
12	M-11	2006-01176	AMC371859	4	3N	20W	2/18/2006
13	M-12	2006-01177	AMC371860	4	3N	20W	2/18/2006
14	M-13	2006-01178	AMC371861	4	3N	20W	2/18/2006
15	M-14	2006-01179	AMC371862	4	3N	20W	2/18/2006
16	M-15	2006-01180	AMC371863	4	3N	20W	2/18/2006
17	M-16	2006-01181	AMC371864	4	3N	20W	2/18/2006
18	M-17	2006-01182	AMC371865	34	4N	20W	2/18/2006
19	M-18	2006-01183	AMC371866	33/34	4N	20W	2/18/2006
20	M-19	2006-01184	AMC371867	33	4N	20W	2/18/2006
21	M-20	2006-01185	AMC371868	33	4N	20W	2/18/2006
22	M-21	2006-01186	AMC371869	33	4N	20W	2/18/2006
23	M-22	2006-01187	AMC371870	33	4N	20W	2/18/2006
24	M-23	2006-01188	AMC371871	33	4N	20W	2/18/2006
25	M-24	2006-01189	AMC371872	33	4N	20W	2/18/2006
26	M-25	2006-01190	AMC371873	33	4N	20W	2/18/2006
27	M-26	2006-01191	AMC371874	33	4N	20W	2/18/2006
28	M-27	2006-01192	AMC371875 ↘	33/4	4N/3N	20W	2/18/2006

PHOENIX, ARIZONA

2006 JUN 19 2:58

RECORDED

No.	Claim Name	Document No.	BLM Serial No.	Section	Township	Range	Loc. Date	
29	M-28	2006-01193	AMC371876	7	33/4	4N/3N	20W	2/18/2006
30	M-29	2006-01194	AMC371877		4	3N	20W	2/18/2006
31	M-30	2006-01195	AMC371878	J	4	3N	20W	2/18/2006
32	P #1	2006-07073	AMC375430	7	33/4	4N/3N	20W	9/1/2006
33	P #2	2006-07074	AMC375431	7	33/4	4N/3N	20W	9/1/2006
34	P #3	2006-07075	AMC375432		33/4	4N/3N	20W	9/1/2006
35	P #4	2006-07076	AMC375433		33/4	4N/3N	20W	9/1/2006
36	P #5	2006-07077	AMC375434		33/4	4N/3N	20W	9/1/2006
37	P #6	2006-07078	AMC375435		33/4	4N/3N	20W	9/1/2006
38	P #7	2006-07079	AMC375436	J	33/34 / 3/4	4N/3N	20W	9/1/2006
39	P #8	2006-07080	AMC375437	J	34/3	4N/3N	20W	9/1/2006
40	M-31	2007-01370	AMC381029	7	34	4N	20W	12/19/2006
41	M-32	2007-01371	AMC381030		33/34	4N	20W	12/19/2006
42	M-33	2007-01372	AMC381031		33	4N	20W	12/19/2006
43	M-34	2007-01373	AMC381032		33	4N	20W	12/19/2006
44	M-35	2007-01374	AMC381033		33	4N	20W	12/19/2006
45	M-36	2007-01375	AMC381034		33	4N	20W	12/19/2006
46	M-37	2007-01376	AMC381035		33	4N	20W	12/19/2006
47	M-38	2007-01377	AMC381036		33	4N	20W	12/19/2006
48	M-39	2007-01378	AMC381037		33	4N	20W	12/19/2006
49	M-40	2007-01380	AMC381038		33	4N	20W	12/19/2006
50	M-41	2007-01381	AMC381039		32/33	4N	20W	12/19/2006
51	M-42	2007-01382	AMC381040		32	4N	20W	12/19/2006
52	M-43	2007-01383	AMC381041		32	4N	20W	12/19/2006
53	M-44	2007-01384	AMC381042		32	4N	20W	12/19/2006
54	M-45	2007-01385	AMC381043		32	4N	20W	12/19/2006
55	M-46	2007-01386	AMC381044		32	4N	20W	12/19/2006
56	M-47	2007-01387	AMC381045		32	4N	20W	12/19/2006
57	M-48	2007-01388	AMC381046		32	4N	20W	12/19/2006
58	M-49	2007-01389	AMC381047		32	4N	20W	12/19/2006
59	M-50	2007-01390	AMC381048		32	4N	20W	12/19/2006
60	M-51	2007-01391	AMC381049		32	4N	20W	12/19/2006
61	M-52	2007-01392	AMC381050		32	4N	20W	12/19/2006
62	M-53	2007-01393	AMC381051		32	4N	20W	12/19/2006
63	M-54	2007-01394	AMC381052		32	4N	20W	12/19/2006
64	M-55	2007-01395	AMC381053		32	4N	20W	12/19/2006
65	M-56	2007-01396	AMC381054		32/33	4N	20W	12/19/2006
66	M-57	2007-01397	AMC381055		32/33 / 4/5	4N/3N	20W	12/19/2006
67	M-58	2007-01398	AMC381056		32/5	4N/3N	20W	12/19/2006
68	M-59	2007-01399	AMC381057		32/5	4N/3N	20W	12/19/2006
69	M-60	2007-01400	AMC381058		32/5	4N/3N	20W	12/19/2006
70	M-61	2007-01401	AMC381059		32/5	4N/3N	20W	12/19/2006
71	M-62	2007-01402	AMC381060	J	32/5	4N/3N	20W	12/19/2006

No.	Claim Name	Document No.	BLM Serial No.	Section	Township	Range	Loc. Date
72	M-63	2007-01403	AMC381061 ↗	32/5	4N/3N	20W	12/19/2006
73	M-64	2007-01404	AMC381062 ↗	32/5	4N/3N	20W	12/19/2006
74	M-75	2007-01405	AMC381063	32	4N	20W	12/19/2006
75	M-76	2007-01406	AMC381064	31/32	4N	20W	12/19/2006
76	M-77	2007-01407	AMC381065	31	4N	20W	12/19/2006
77	M-78	2007-01408	AMC381066	31	4N	20W	12/19/2006
78	M-79	2007-01409	AMC381067	31	4N	20W	12/19/2006
79	M-80	2007-01410	AMC381068	31	4N	20W	12/19/2006
80	M-81	2007-01411	AMC381069	31	4N	20W	12/19/2006
81	M-82	2007-01412	AMC381070	31	4N	20W	12/19/2006
82	M-83	2007-01413	AMC381071	31	4N	20W	12/19/2006
83	M-84	2007-01414	AMC381072	31	4N	20W	12/19/2006
84	M-85	2007-01415	AMC381073 ↘	31/32	4N	20W	12/19/2006
85	M-92	2007-01422	AMC381080 ↗	32	4N	20W	12/19/2006
86	M-93	2007-01423	AMC381081 ↗	32	4N	20W	12/19/2006
87	M-94	2007-01424	AMC381082	32	4N	20W	12/19/2006
88	M-95	2007-01425	AMC381083	32	4N	20W	12/19/2006
89	M-96	2007-01426	AMC381084	32/31	4N	20W	12/19/2006
90	M-97	2007-01427	AMC381085	31	4N	20W	12/19/2006
91	M-98	2007-01428	AMC381086	31	4N	20W	12/19/2006
92	M-99	2007-01429	AMC381087	31	4N	20W	12/19/2006
93	M-100	2007-01430	AMC381088 ↘	31	4N	20W	12/19/2006
94	M-101 (Amendment)	2008-01166 2008-02926	AMC391037 ↗	34	4N	20W	2/1/2008
95	M-102 (Amendment)	2008-01167 2008-02926	AMC391038	34	4N	20W	2/1/2008
96	M-103 (Amendment)	2008-01168 2008-02926	AMC391039	34/3	4N/3N	20W	2/1/2008
97	M-104 (Amendment)	2008-01169 2008-02926	AMC391040	3	3N	20W	2/1/2008
98	M-105 (Amendment)	2008-01170 2008-02926	AMC391041	3	3N	20W	2/1/2008
99	M-106 (Amendment)	2008-01171 2008-02926	AMC391042	3	3N	20W	2/1/2008
100	M-107 (Amendment)	2008-01172 2008-02926	AMC391043	3	3N	20W	2/1/2008
101	M-108 (Amendment)	2008-01173 2008-02926	AMC391044	3	3N	20W	2/1/2008
102	M-109 (Amendment)	2008-01174 2008-02926	AMC391045	3	3N	20W	2/1/2008
103	M-110 (Amendment)	2008-01175 2008-02926	AMC391046 ↘	3	3N	20W	2/1/2008
104	M-86 A	2008-02520	AMC392087 ↗	32	4N	20W	5/10/2008

PHOENIX REGION
 2010 JUL 19 P 2: 58
 RECEIVED

No.	Claim Name	Document No.	BLM Serial No.	Section	Township	Range	Loc. Date
105	AGN#1 (Amendment)	2008-02521 2009-01646	AMC392088 7	30/31	4N	20W	3/7/2008
106	AGN#2 (Amendment)	2008-02522 2009-01647	AMC392089	30/31	4N	20W	3/7/2008
107	AGN#3 (Amendment)	2008-02523 2009-01648	AMC392090	30/31	4N	20W	3/7/2008
108	AGN#4 (Amendment)	2008-02524 2009-01649	AMC392091	30/31	4N	20W	3/7/2008
109	AGN#5	2008-02525	AMC392092	29/30/31/32	4N	20W	3/7/2008
110	AGN#6	2008-02526	AMC392093	29/32	4N	20W	3/7/2008
111	AGN#7	2008-02527	AMC392094	29/32	4N	20W	3/7/2008
112	AGN#8	2008-02528	AMC392095	29/32	4N	20W	3/7/2008
113	AGN#9	2008-02529	AMC392096	32	4N	20W	3/7/2008
114	AGN#10	2008-02530	AMC392097	32	4N	20W	3/7/2008
115	AGN#11	2008-02531	AMC392098	29/32	4N	20W	3/7/2008
116	AGN#12	2008-02532	AMC392099	29/32	4N	20W	3/7/2008
117	AGN#13	2008-02533	AMC392100	32	4N	20W	3/7/2008
118	AGN#14	2008-02534	AMC392101	32	4N	20W	3/7/2008
119	AGN#15	2008-02535	AMC392102	29/32	4N	20W	3/7/2008
120	AGN#16 (Amendment)	2008-02536 2009-01650	AMC392103	29/32	4N	20W	3/7/2008
121	AGN#17 (Amendment)	2008-02537 2009-01651	AMC392104	32	4N	20W	3/7/2008
122	AGN#18 (Amendment)	2008-02538 2009-01652	AMC392105	32	4N	20W	3/7/2008
123	AGN#19 (Amendment)	2008-02539 2009-01653	AMC392106	29/32	4N	20W	3/7/2008
124	AGN#20 (Amendment)	2008-02540 2009-01654	AMC392107	29/30/31/32	4N	20W	3/7/2008
125	AGN#21 (Amendment)	2008-02541 2009-01655	AMC392108	32/33	4N	20W	3/7/2008
126	AGN#22 (Amendment)	2008-02542 2009-01656	AMC392109	33	4N	20W	3/7/2008
127	AGN#23 (Amendment)	2008-02543 2009-01657	AMC392110	28/33	4N	20W	3/7/2008
128	AGN#24 (Amendment)	2008-02544 2009-01658	AMC392111	28/33	4N	20W	3/7/2008
129	AGN#25 (Amendment)	2008-02545 2009-01659	AMC392112	33	4N	20W	3/7/2008
130	AGN#26	2008-02546	AMC392113	28	4N	20W	3/7/2008
131	AGN#27	2008-02547	AMC392114	28	4N	20W	3/7/2008
132	AGN#28	2008-02548	AMC392115	28/29	4N	20W	3/7/2008
133	AGN#29	2008-02549	AMC392116	28	4N	20W	3/7/2008

PROCESSED

2010 JUL 19 P 2:58

BLM

No.	Claim Name	Document No.	BLM Serial No.	Section	Township	Range	Loc. Date
134	AGN#30	2008-02550	AMC392117	30	4N	20W	3/7/2008
135	AGN#31	2008-02551	AMC392118	29	4N	20W	3/7/2008
136	AGN#32	2008-02552	AMC392119	29	4N	20W	3/7/2008
137	AGN#33	2008-02553	AMC392120	29	4N	20W	3/7/2008
138	AGN#34	2008-02554	AMC392121	29	4N	20W	3/7/2008
139	AGN#35	2008-02555	AMC392122	29	4N	20W	3/7/2008
140	AGN#36	2008-02556	AMC392123	29	4N	20W	3/7/2008
141	AGN#37	2008-02557	AMC392124	29/30	4N	20W	3/7/2008
142	AGN#38	2008-02558	AMC392125	30	4N	20W	3/7/2008
143	AGN#39	2008-02559	AMC392126	30	4N	20W	3/7/2008
144	AGN#40	2008-02560	AMC392127	30	4N	20W	3/7/2008
145	AGN#41	2008-02561	AMC392128	30	4N	20W	3/7/2008
146	SP1	2009-01664	AMC396470	5/6 / 31/32	3N/4N	20W	4/20/2009
147	SP2	2009-01665	AMC396471	5/6 / 32	3N/4N	20W	4/20/2009
148	SP3	2009-01666	AMC396472	5	3N	20W	4/20/2009
149	SP4	2009-01667	AMC396473	5	3N	20W	4/20/2009
150	SP5	2009-01668	AMC396474	5	3N	20W	4/20/2009
151	SP6	2009-01669	AMC396475	5	3N	20W	4/20/2009
152	SP7	2009-01670	AMC396476	4/5	3N	20W	4/20/2009
153	SP8	2009-01671	AMC396477	5	3N	20W	4/20/2009
154	SP9	2009-01672	AMC396478	5	3N	20W	4/20/2009
155	SP10	2009-01673	AMC396479	4/5	3N	20W	4/20/2009
156	SP11	2009-01674	AMC396480	4	3N	20W	4/20/2009
157	SP12	2009-01675	AMC396481	4	3N	20W	4/20/2009
158	SP13	2009-01676	AMC396482	4/8/9	3N	20W	4/20/2009
159	SP14	2009-01677	AMC396483	4/9	3N	20W	4/20/2009
160	SP15	2009-01678	AMC396484	4/9	3N	20W	4/20/2009
161	SP16	2009-01679	AMC396485	4/9	3N	20W	4/20/2009
162	SP17	2009-01680	AMC396486	4/9	3N	20W	4/20/2009
163	SP18	2009-01681	AMC396487	4/9	3N	20W	4/20/2009
164	SP19	2009-01682	AMC396488	4/9	3N	20W	4/20/2009
165	SP20	2009-01683	AMC396489	4/9	3N	20W	4/20/2009
166	SP21	2009-01684	AMC396490	3/4/9/10	3N	20W	4/20/2009
167	SP22	2009-01685	AMC396491	3/10	3N	20W	4/20/2009
168	SP23	2009-01686	AMC396492	3/10	3N	20W	4/20/2009
169	SP24	2009-01687	AMC396493	3/10	3N	20W	4/20/2009
170	SP25	2009-01688	AMC396494	3/10	3N	20W	4/20/2009
171	SP26	2009-01689	AMC396495	3/10	3N	20W	4/20/2009
172	SP27	2009-01690	AMC396496	3/10	3N	20W	4/20/2009
173	SP28	2009-01691	AMC396497	3/10	3N	20W	4/20/2009
174	SP29	2009-01692	AMC396498	3/10	3N	20W	4/20/2009
175	SP30	2009-01693	AMC396499	3	3N	20W	4/20/2009
176	SP31	2009-01694	AMC396500	3	3N	20W	4/20/2009

PHOENIX, ARIZONA

2009 JUL 19 P 2:58

RECEIVED

No.	Claim Name	Document No.	BLM Serial No.	Section	Township	Range	Loc. Date
177	SP32	2009-01695	AMC396501	3	3N	20W	4/20/2009
178	SP33	2009-01696	AMC396502	3	3N	20W	4/20/2009
179	SP34	2009-01697	AMC396503	3	3N	20W	4/20/2009
180	SP35	2009-01698	AMC396504	2/3	3N	20W	4/20/2009
181	SP36	2009-01699	AMC396505	2/3	3N	20W	4/20/2009
182	RR #1 (Amendment)	2011-01851 2011-04476	AMC407284	34	4 N	20 W	4/14/2011
183	RR #2 (Amendment)	2011-01852 2011-04477	AMC407285	34	4 N	20 W	4/14/2011
184	RR #3 (Amendment)	2011-01853 2011-04478	AMC407286	34	4 N	20 W	4/14/2011
185	RR #4 (Amendment)	2011-01854 2011-04479	AMC407287	34	4 N	20 W	4/14/2011
186	RR #11	2011-01861	AMC407294	34	4 N	20 W	4/14/2011
187	RR #12	2011-01862	AMC407295	34	4 N	20 W	4/14/2011
188	RR #13	2011-01863	AMC407296	34	4 N	20 W	4/14/2011
189	RR #14	2011-01864	AMC407297	34	4 N	20 W	4/14/2011
190	RR #15	2011-01865	AMC407298	34	4 N	20 W	4/14/2011
191	RR #16	2011-01866	AMC407299	35	4 N	20 W	4/14/2011
192	RR #17	2011-01867	AMC407300	35	4 N	20 W	4/14/2011
193	RR #18	2011-01868	AMC407301	35	4 N	20 W	4/14/2011
194	RR #19	2011-01869	AMC407302	35	4 N	20 W	4/14/2011
195	RR #23	2011-01873	AMC407306	34	4 N	20 W	4/14/2011
196	RR #24	2011-01874	AMC407307	34	4 N	20 W	4/14/2011
197	RR #25	2011-01875	AMC407308	34	4 N	20 W	4/14/2011
198	RR #26	2011-01876	AMC407309	34	4 N	20 W	4/14/2011
199	RR #27	2011-01877	AMC407310	3	3 N	20 W	4/13/2011
200	RR #28	2011-01878	AMC407311	3	3 N	20 W	4/13/2011
201	RR #29	2011-01879	AMC407312	2	3 N	20 W	4/13/2011
202	RR #30	2011-01880	AMC407313	2	3 N	20 W	4/13/2011
203	RR #31	2011-01881	AMC407314	2	3 N	20 W	4/13/2011
204	RR #38	2011-01888	AMC407321	2	3 N	20 W	4/11/2011
205	RR #39	2011-01889	AMC407322	2	3 N	20 W	4/11/2011
206	RR #40	2011-01890	AMC407323	2	3 N	20 W	4/11/2011
207	RR #41	2011-01891	AMC407324	2	3 N	20 W	4/11/2011
208	RR #54	2011-01904	AMC407337	2	3 N	20 W	4/11/2011
209	RR #55	2011-01905	AMC407338	2	3 N	20 W	4/11/2011
210	RR #56	2011-01906	AMC407339	2	3 N	20 W	4/11/2011
211	RR #57	2011-01907	AMC407340	2	3 N	20 W	4/11/2011
212	RR #70	2011-01920	AMC407353	10	3 N	20 W	4/6/2011
213	RR #71	2011-01921	AMC407354	11	3 N	20 W	4/6/2011
214	RR #72	2011-01922	AMC407355	11	3 N	20 W	4/6/2011
215	RR #73	2011-01923	AMC407356	11	3 N	20 W	4/6/2011

PHOENIX, ARIZONA
 2010 JUN 19 P 2:57

No.	Claim Name	Document No.	BLM Serial No.	Section	Township	Range	Loc. Date
216	RR # 110	2011-01956	AMC407391	5	3 N	20 W	4/9/2011
217	RR #111	2011-01955	AMC407392	5	3 N	20 W	4/9/2011
218	RR #112	2011-01954	AMC407393	5	3 N	20 W	4/9/2011
219	RR #113	2011-01953	AMC407394	5	3 N	20 W	4/9/2011
220	CG 1 (Amendment)	2018-02351 2018-02421	AMC451753	3	3 N	20 W	4/18/18
221	CG 2 (Amendment)	2018-02352 2018-02422	AMC451754	3	3 N	20 W	4/18/18
222	CG 3 (Amendment)	2018-02353 2018-02423	AMC451755	3	3 N	20 W	4/18/18
223	CG 4 (Amendment)	2018-02354 2018-02424	AMC451756	3	3 N	20 W	4/18/18

223 claims @ \$155/claim = \$34,565.00

PHOENIX, ARIZONA
 2016 JUN 19 P 2:57
 RECEIVED

United States Department of the Interior
Bureau of Land Management
 DIV OF LANDS, MINRLS & ENERGY
 ONE N CENTRAL AVE
 PHOENIX, AZ 85004 -4427
 Phone: 602-417-9200

Receipt

No: 4215626

Transaction #: 4330744	
Date of Transaction: 07/19/2018	
CUSTOMER:	
CROESUS GOLD USA CORP 71 ELMER AVE TORONTO, ON M4L 3R6 CA	

LINE #	QTY	DESCRIPTION	REMARKS	UNIT PRICE	TOTAL
1	1.00	LOCATABLE MINERALS / MINING CLAIMS- NOT NEW-UNADJUD, ONE AUTH NO. ONLY / MINING CLAIM MONEY RECEIVED CASES: AMC368411/\$34565.00	2019 MAINT (223)	- n/a -	34565.00
TOTAL:					\$34,565.00

PAYMENT INFORMATION			
1	AMOUNT:	34565.00	POSTMARKED: N/A
	TYPE:	CHECK	RECEIVED: 07/19/2018
	CHECK NO:	91390	
	NAME:	FENNEMORE CRAIG PC 2394 E CAMELBACK RD SUITE 600 PHOENIX AZ 85016 US	

REMARKS
PAID BY FENNEMORE CRAIG, PC, IN TRUST FOR AND ON BEHALF OF CROESUS GOLD USA CORP.

This receipt was generated by the automated BLM Collections and Billing System and is a paper representation of a portion of the official electronic record contained therein.

8. Payment of the Maintenance Fee has been made in lieu of recording an affidavit of performance of annual assessment work for the purpose of complying with the laws, rules and regulations of the United States and/or Arizona relating to owning, holding and maintaining the Claims.


Affiant executes this Affidavit of Annual Claim Maintenance Fee Payment and Notice of Intent to Hold Mining Claims on this 31st day of July, 2017.

Marc A. Marra, AGENT
Marc A. Marra, authorized agent

The foregoing Affidavit of Annual Claim Maintenance Fee Payment and Notice of Intent to Hold Mining Claims dated the 31st day of July, 2017, prepared for the benefit of Croesus Gold Corp., an Arizona corporation, consisting of a total of nine (9) pages, was sworn, subscribed and acknowledged before me this 31st day of July, 2017, by Marc A. Marra, authorized agent of Croesus Gold Corp., an Arizona corporation, for and on behalf of the corporation.

IN WITNESS WHEREOF, I hereunto set my hand and official seal.

Charlene Sarich
Notary Public



RECEIVED
BLM AZ STATE OFFICE
2017 JUL 31 P 12:58
PHOENIX, ARIZONA

EXHIBIT A
TO AFFIDAVIT OF ANNUAL CLAIM MAINTENANCE FEE PAYMENT AND
NOTICE OF INTENT TO HOLD MINING CLAIMS

Unpatented placer and lode mining claims situated in the Oro Fino (Middle Camp) Mining District, La Paz County, Arizona, the names of which, the serial numbers assigned by the Arizona State Office of the Bureau of Land Management, the dates of location, the document numbers of recording of the location notices and amendments thereof in the official records of La Paz County, and the locations on the ground in reference to the Public Land Survey System, are as follows:

No.	Claim Name	Document No.	BLM Serial No.	Section	Township	Range	Loc. Date
1	SABAKA #1	2005-07505	AMC368411 (Placer)	32/33	4N	20W	11/11/2005
2	M-1 (Amendment)	2006-01166 2008-02928	AMC371849	4	3N	20W	2/18/2006
3	M-2	2006-01167	AMC371850	4	3N	20W	2/18/2006
4	M-3	2006-01168	AMC371851	4	3N	20W	2/18/2006
5	M-4	2006-01169	AMC371852	4	3N	20W	2/18/2006
6	M-5	2006-01170	AMC371853	4	3N	20W	2/18/2006
7	M-6	2006-01171	AMC371854	4	3N	20W	2/18/2006
8	M-7	2006-01172	AMC371855	3/4	3N	20W	2/18/2006
9	M-8	2006-01173	AMC371856	3	3N	20W	2/18/2006
10	M-9	2006-01174	AMC371857	3	3N	20W	2/18/2006
11	M-10	2006-01175	AMC371858	3/4	3N	20W	2/18/2006
12	M-11	2006-01176	AMC371859	4	3N	20W	2/18/2006
13	M-12	2006-01177	AMC371860	4	3N	20W	2/18/2006
14	M-13	2006-01178	AMC371861	4	3N	20W	2/18/2006
15	M-14	2006-01179	AMC371862	4	3N	20W	2/18/2006
16	M-15	2006-01180	AMC371863	4	3N	20W	2/18/2006
17	M-16	2006-01181	AMC371864	4	3N	20W	2/18/2006
18	M-17	2006-01182	AMC371865	34	4N	20W	2/18/2006
19	M-18	2006-01183	AMC371866	33/34	4N	20W	2/18/2006
20	M-19	2006-01184	AMC371867	33	4N	20W	2/18/2006
21	M-20	2006-01185	AMC371868	33	4N	20W	2/18/2006
22	M-21	2006-01186	AMC371869	33	4N	20W	2/18/2006
23	M-22	2006-01187	AMC371870	33	4N	20W	2/18/2006
24	M-23	2006-01188	AMC371871	33	4N	20W	2/18/2006
25	M-24	2006-01189	AMC371872	33	4N	20W	2/18/2006
26	M-25	2006-01190	AMC371873	33	4N	20W	2/18/2006
27	M-26	2006-01191	AMC371874	33	4N	20W	2/18/2006
28	M-27	2006-01192	AMC371875	33/4	4N/3N	20W	2/18/2006
29	M-28	2006-01193	AMC371876	33/4	4N/3N	20W	2/18/2006
30	M-29	2006-01194	AMC371877	4	3N	20W	2/18/2006

PHOENIX, ARIZONA

2011 JUL 31 P 12:58

RECEIVED
BLM AZ STATE OFFICE

No.	Claim Name	Document No.	BLM Serial No.	Section	Township	Range	Loc. Date
31	M-30	2006-01195	AMC371878	4	3N	20W	2/18/2006
32	P #1	2006-07073	AMC375430	33/4	4N/3N	20W	9/1/2006
33	P #2	2006-07074	AMC375431	33/4	4N/3N	20W	9/1/2006
34	P #3	2006-07075	AMC375432	33/4	4N/3N	20W	9/1/2006
35	P #4	2006-07076	AMC375433	33/4	4N/3N	20W	9/1/2006
36	P #5	2006-07077	AMC375434	33/4	4N/3N	20W	9/1/2006
37	P #6	2006-07078	AMC375435	33/4	4N/3N	20W	9/1/2006
38	P #7	2006-07079	AMC375436	33/34 / 3/4	4N/3N	20W	9/1/2006
39	P #8	2006-07080	AMC375437	34/3	4N/3N	20W	9/1/2006
40	M-31	2007-01370	AMC381029	34	4N	20W	12/19/2006
41	M-32	2007-01371	AMC381030	33/34	4N	20W	12/19/2006
42	M-33	2007-01372	AMC381031	33	4N	20W	12/19/2006
43	M-34	2007-01373	AMC381032	33	4N	20W	12/19/2006
44	M-35	2007-01374	AMC381033	33	4N	20W	12/19/2006
45	M-36	2007-01375	AMC381034	33	4N	20W	12/19/2006
46	M-37	2007-01376	AMC381035	33	4N	20W	12/19/2006
47	M-38	2007-01377	AMC381036	33	4N	20W	12/19/2006
48	M-39	2007-01378	AMC381037	33	4N	20W	12/19/2006
49	M-40	2007-01380	AMC381038	33	4N	20W	12/19/2006
50	M-41	2007-01381	AMC381039	32/33	4N	20W	12/19/2006
51	M-42	2007-01382	AMC381040	32	4N	20W	12/19/2006
52	M-43	2007-01383	AMC381041	32	4N	20W	12/19/2006
53	M-44	2007-01384	AMC381042	32	4N	20W	12/19/2006
54	M-45	2007-01385	AMC381043	32	4N	20W	12/19/2006
55	M-46	2007-01386	AMC381044	32	4N	20W	12/19/2006
56	M-47	2007-01387	AMC381045	32	4N	20W	12/19/2006
57	M-48	2007-01388	AMC381046	32	4N	20W	12/19/2006
58	M-49	2007-01389	AMC381047	32	4N	20W	12/19/2006
59	M-50	2007-01390	AMC381048	32	4N	20W	12/19/2006
60	M-51	2007-01391	AMC381049	32	4N	20W	12/19/2006
61	M-52	2007-01392	AMC381050	32	4N	20W	12/19/2006
62	M-53	2007-01393	AMC381051	32	4N	20W	12/19/2006
63	M-54	2007-01394	AMC381052	32	4N	20W	12/19/2006
64	M-55	2007-01395	AMC381053	32	4N	20W	12/19/2006
65	M-56	2007-01396	AMC381054	32/33	4N	20W	12/19/2006
66	M-57	2007-01397	AMC381055	32/33 / 4/5	4N/3N	20W	12/19/2006
67	M-58	2007-01398	AMC381056	32/5	4N/3N	20W	12/19/2006
68	M-59	2007-01399	AMC381057	32/5	4N/3N	20W	12/19/2006
69	M-60	2007-01400	AMC381058	32/5	4N/3N	20W	12/19/2006
70	M-61	2007-01401	AMC381059	32/5	4N/3N	20W	12/19/2006
71	M-62	2007-01402	AMC381060	32/5	4N/3N	20W	12/19/2006
72	M-63	2007-01403	AMC381061	32/5	4N/3N	20W	12/19/2006
73	M-64	2007-01404	AMC381062	32/5	4N/3N	20W	12/19/2006
74	M-75	2007-01405	AMC381063	32	4N	20W	12/19/2006

PHOENIX, ARIZONA

2017 JUL 31 P 12: 51

RECEIVED
BLM AZ STATE OFFICE

No.	Claim Name	Document No.	BLM Serial No.	Section	Township	Range	Loc. Date
75	M-76	2007-01406	AMC381064	31/32	4N	20W	12/19/2006
76	M-77	2007-01407	AMC381065	31	4N	20W	12/19/2006
77	M-78	2007-01408	AMC381066	31	4N	20W	12/19/2006
78	M-79	2007-01409	AMC381067	31	4N	20W	12/19/2006
79	M-80	2007-01410	AMC381068	31	4N	20W	12/19/2006
80	M-81	2007-01411	AMC381069	31	4N	20W	12/19/2006
81	M-82	2007-01412	AMC381070	31	4N	20W	12/19/2006
82	M-83	2007-01413	AMC381071	31	4N	20W	12/19/2006
83	M-84	2007-01414	AMC381072	31	4N	20W	12/19/2006
84	M-85	2007-01415	AMC381073	31/32	4N	20W	12/19/2006
85	M-92	2007-01422	AMC381080	32	4N	20W	12/19/2006
86	M-93	2007-01423	AMC381081	32	4N	20W	12/19/2006
87	M-94	2007-01424	AMC381082	32	4N	20W	12/19/2006
88	M-95	2007-01425	AMC381083	32	4N	20W	12/19/2006
89	M-96	2007-01426	AMC381084	32/31	4N	20W	12/19/2006
90	M-97	2007-01427	AMC381085	31	4N	20W	12/19/2006
91	M-98	2007-01428	AMC381086	31	4N	20W	12/19/2006
92	M-99	2007-01429	AMC381087	31	4N	20W	12/19/2006
93	M-100	2007-01430	AMC381088	31	4N	20W	12/19/2006
94	M-101 (Amendment)	2008-01166 2008-02926	AMC391037	34	4N	20W	2/1/2008
95	M-102 (Amendment)	2008-01167 2008-02926	AMC391038	34	4N	20W	2/1/2008
96	M-103 (Amendment)	2008-01168 2008-02926	AMC391039	34/3	4N/3N	20W	2/1/2008
97	M-104 (Amendment)	2008-01169 2008-02926	AMC391040	3	3N	20W	2/1/2008
98	M-105 (Amendment)	2008-01170 2008-02926	AMC391041	3	3N	20W	2/1/2008
99	M-106 (Amendment)	2008-01171 2008-02926	AMC391042	3	3N	20W	2/1/2008
100	M-107 (Amendment)	2008-01172 2008-02926	AMC391043	3	3N	20W	2/1/2008
101	M-108 (Amendment)	2008-01173 2008-02926	AMC391044	3	3N	20W	2/1/2008
102	M-109 (Amendment)	2008-01174 2008-02926	AMC391045	3	3N	20W	2/1/2008
103	M-110 (Amendment)	2008-01175 2008-02926	AMC391046	3	3N	20W	2/1/2008
104	M-86 A	2008-02520	AMC392087	32	4N	20W	5/10/2008
105	AGN#1 (Amendment)	2008-02521 2009-01646	AMC392088	30/31	4N	20W	3/7/2008
106	AGN#2 (Amendment)	2008-02522 2009-01647	AMC392089	30/31	4N	20W	3/7/2008

PHOENIX, ARIZONA

2011 JUL 31 P 12: 51

RECEIVED
BLM AZ STATE OFFICE

No.	Claim Name	Document No.	BLM Serial No.	Section	Township	Range	Loc. Date
107	AGN#3 (Amendment)	2008-02523 2009-01648	AMC392090	30/31	4N	20W	3/7/2008
108	AGN#4 (Amendment)	2008-02524 2009-01649	AMC392091	30/31	4N	20W	3/7/2008
109	AGN#5	2008-02525	AMC392092	29/30/31/32	4N	20W	3/7/2008
110	AGN#6	2008-02526	AMC392093	29/32	4N	20W	3/7/2008
111	AGN#7	2008-02527	AMC392094	29/32	4N	20W	3/7/2008
112	AGN#8	2008-02528	AMC392095	29/32	4N	20W	3/7/2008
113	AGN#9	2008-02529	AMC392096	32	4N	20W	3/7/2008
114	AGN#10	2008-02530	AMC392097	32	4N	20W	3/7/2008
115	AGN#11	2008-02531	AMC392098	29/32	4N	20W	3/7/2008
116	AGN#12	2008-02532	AMC392099	29/32	4N	20W	3/7/2008
117	AGN#13	2008-02533	AMC392100	32	4N	20W	3/7/2008
118	AGN#14	2008-02534	AMC392101	32	4N	20W	3/7/2008
119	AGN#15	2008-02535	AMC392102	29/32	4N	20W	3/7/2008
120	AGN#16 (Amendment)	2008-02536 2009-01650	AMC392103	29/32	4N	20W	3/7/2008
121	AGN#17 (Amendment)	2008-02537 2009-01651	AMC392104	32	4N	20W	3/7/2008
122	AGN#18 (Amendment)	2008-02538 2009-01652	AMC392105	32	4N	20W	3/7/2008
123	AGN#19 (Amendment)	2008-02539 2009-01653	AMC392106	29/32	4N	20W	3/7/2008
124	AGN#20 (Amendment)	2008-02540 2009-01654	AMC392107	29/30/31/32	4N	20W	3/7/2008
125	AGN#21 (Amendment)	2008-02541 2009-01655	AMC392108	32/33	4N	20W	3/7/2008
126	AGN#22 (Amendment)	2008-02542 2009-01656	AMC392109	33	4N	20W	3/7/2008
127	AGN#23 (Amendment)	2008-02543 2009-01657	AMC392110	28/33	4N	20W	3/7/2008
128	AGN#24 (Amendment)	2008-02544 2009-01658	AMC392111	28/33	4N	20W	3/7/2008
129	AGN#25 (Amendment)	2008-02545 2009-01659	AMC392112	33	4N	20W	3/7/2008
130	AGN#26	2008-02546	AMC392113	28	4N	20W	3/7/2008
131	AGN#27	2008-02547	AMC392114	28	4N	20W	3/7/2008
132	AGN#28	2008-02548	AMC392115	28/29	4N	20W	3/7/2008
133	AGN#29	2008-02549	AMC392116	28	4N	20W	3/7/2008
134	AGN#30	2008-02550	AMC392117	30	4N	20W	3/7/2008
135	AGN#31	2008-02551	AMC392118	29	4N	20W	3/7/2008
136	AGN#32	2008-02552	AMC392119	29	4N	20W	3/7/2008
137	AGN#33	2008-02553	AMC392120	29	4N	20W	3/7/2008
138	AGN#34	2008-02554	AMC392121	29	4N	20W	3/7/2008

PHOENIX, ARIZONA

2011 JUL 31 P 12: 51

RECEIVED
BLM AZ STATE OFFICE

No.	Claim Name	Document No.	BLM Serial No.	Section	Township	Range	Loc. Date
139	AGN#35	2008-02555	AMC392122	29	4N	20W	3/7/2008
140	AGN#36	2008-02556	AMC392123	29	4N	20W	3/7/2008
141	AGN#37	2008-02557	AMC392124	29/30	4N	20W	3/7/2008
142	AGN#38	2008-02558	AMC392125	30	4N	20W	3/7/2008
143	AGN#39	2008-02559	AMC392126	30	4N	20W	3/7/2008
144	AGN#40	2008-02560	AMC392127	30	4N	20W	3/7/2008
145	AGN#41	2008-02561	AMC392128	30	4N	20W	3/7/2008
146	SP1	2009-01664	AMC396470	5/6 / 31/32	3N/4N	20W	4/20/2009
147	SP2	2009-01665	AMC396471	5/6 / 32	3N/4N	20W	4/20/2009
148	SP3	2009-01666	AMC396472	5	3N	20W	4/20/2009
149	SP4	2009-01667	AMC396473	5	3N	20W	4/20/2009
150	SP5	2009-01668	AMC396474	5	3N	20W	4/20/2009
151	SP6	2009-01669	AMC396475	5	3N	20W	4/20/2009
152	SP7	2009-01670	AMC396476	4/5	3N	20W	4/20/2009
153	SP8	2009-01671	AMC396477	5	3N	20W	4/20/2009
154	SP9	2009-01672	AMC396478	5	3N	20W	4/20/2009
155	SP10	2009-01673	AMC396479	4/5	3N	20W	4/20/2009
156	SP11	2009-01674	AMC396480	4	3N	20W	4/20/2009
157	SP12	2009-01675	AMC396481	4	3N	20W	4/20/2009
158	SP13	2009-01676	AMC396482	4/8/9	3N	20W	4/20/2009
159	SP14	2009-01677	AMC396483	4/9	3N	20W	4/20/2009
160	SP15	2009-01678	AMC396484	4/9	3N	20W	4/20/2009
161	SP16	2009-01679	AMC396485	4/9	3N	20W	4/20/2009
162	SP17	2009-01680	AMC396486	4/9	3N	20W	4/20/2009
163	SP18	2009-01681	AMC396487	4/9	3N	20W	4/20/2009
164	SP19	2009-01682	AMC396488	4/9	3N	20W	4/20/2009
165	SP20	2009-01683	AMC396489	4/9	3N	20W	4/20/2009
166	SP21	2009-01684	AMC396490	3/4/9/10	3N	20W	4/20/2009
167	SP22	2009-01685	AMC396491	3/10	3N	20W	4/20/2009
168	SP23	2009-01686	AMC396492	3/10	3N	20W	4/20/2009
169	SP24	2009-01687	AMC396493	3/10	3N	20W	4/20/2009
170	SP25	2009-01688	AMC396494	3/10	3N	20W	4/20/2009
171	SP26	2009-01689	AMC396495	3/10	3N	20W	4/20/2009
172	SP27	2009-01690	AMC396496	3/10	3N	20W	4/20/2009
173	SP28	2009-01691	AMC396497	3/10	3N	20W	4/20/2009
174	SP29	2009-01692	AMC396498	3/10	3N	20W	4/20/2009
175	SP30	2009-01693	AMC396499	3	3N	20W	4/20/2009
176	SP31	2009-01694	AMC396500	3	3N	20W	4/20/2009
177	SP32	2009-01695	AMC396501	3	3N	20W	4/20/2009
178	SP33	2009-01696	AMC396502	3	3N	20W	4/20/2009
179	SP34	2009-01697	AMC396503	3	3N	20W	4/20/2009
180	SP35	2009-01698	AMC396504	2/3	3N	20W	4/20/2009
181	SP36	2009-01699	AMC396505	2/3	3N	20W	4/20/2009

PHOENIX, ARIZONA

2011 JUL 31 P 12: 57

RECEIVED
BLM AZ STATE OFFICE

No.	Claim Name	Document No.	BLM Serial No.	Section	Township	Range	Loc. Date
182	RR #1 (Amendment)	2011-01851 2011-04476	AMC407284 7	34	4 N	20 W	4/14/2011
183	RR #2 (Amendment)	2011-01852 2011-04477	AMC407285	34	4 N	20 W	4/14/2011
184	RR #3 (Amendment)	2011-01853 2011-04478	AMC407286	34	4 N	20 W	4/14/2011
185	RR #4 (Amendment)	2011-01854 2011-04479	AMC407287	34	4 N	20 W	4/14/2011
186	RR #11	2011-01861	AMC407294 7	34	4 N	20 W	4/14/2011
187	RR #12	2011-01862	AMC407295	34	4 N	20 W	4/14/2011
188	RR #13	2011-01863	AMC407296	34	4 N	20 W	4/14/2011
189	RR #14	2011-01864	AMC407297	34	4 N	20 W	4/14/2011
190	RR #15	2011-01865	AMC407298	34	4 N	20 W	4/14/2011
191	RR #16	2011-01866	AMC407299	35	4 N	20 W	4/14/2011
192	RR #17	2011-01867	AMC407300	35	4 N	20 W	4/14/2011
193	RR #18	2011-01868	AMC407301	35	4 N	20 W	4/14/2011
194	RR #19	2011-01869	AMC407302	35	4 N	20 W	4/14/2011
195	RR #23	2011-01873	AMC407306	34	4 N	20 W	4/14/2011
196	RR #24	2011-01874	AMC407307	34	4 N	20 W	4/14/2011
197	RR #25	2011-01875	AMC407308	34	4 N	20 W	4/14/2011
198	RR #26	2011-01876	AMC407309	34	4 N	20 W	4/14/2011
199	RR #27	2011-01877	AMC407310	3	3 N	20 W	4/13/2011
200	RR #28	2011-01878	AMC407311	3	3 N	20 W	4/13/2011
201	RR #29	2011-01879	AMC407312	2	3 N	20 W	4/13/2011
202	RR #30	2011-01880	AMC407313	2	3 N	20 W	4/13/2011
203	RR #31	2011-01881	AMC407314	2	3 N	20 W	4/13/2011
204	RR #38	2011-01888	AMC407321 7	2	3 N	20 W	4/11/2011
205	RR #39	2011-01889	AMC407322	2	3 N	20 W	4/11/2011
206	RR #40	2011-01890	AMC407323	2	3 N	20 W	4/11/2011
207	RR #41	2011-01891	AMC407324	2	3 N	20 W	4/11/2011
208	RR #54	2011-01904	AMC407337 7	2	3 N	20 W	4/11/2011
209	RR #55	2011-01905	AMC407338	2	3 N	20 W	4/11/2011
210	RR #56	2011-01906	AMC407339	2	3 N	20 W	4/11/2011
211	RR #57	2011-01907	AMC407340	2	3 N	20 W	4/11/2011
212	RR #70	2011-01920	AMC407353 7	10	3 N	20 W	4/6/2011
213	RR #71	2011-01921	AMC407354	11	3 N	20 W	4/6/2011
214	RR #72	2011-01922	AMC407355	11	3 N	20 W	4/6/2011
215	RR #73	2011-01923	AMC407356	11	3 N	20 W	4/6/2011
216	RR # 110	2011-01956	AMC407391 7	5	3 N	20 W	4/9/2011
217	RR #111	2011-01955	AMC407392	5	3 N	20 W	4/9/2011
218	RR #112	2011-01954	AMC407393	5	3 N	20 W	4/9/2011
219	RR #113	2011-01953	AMC407394	5	3 N	20 W	4/9/2011

219 claims @ \$155/claim = \$33,945.00

2011 JUL 31 P 12: 57

RECEIVED
BLM AZ STATE OFFICE

United States Department of the Interior
Bureau of Land Management
 DIV OF LANDS, MINRLS & ENERGY
 ONE N CENTRAL AVE
 PHOENIX, AZ 85004 -4427
 Phone: 602-417-9200

Receipt

No: 3913891

Transaction #: 4023342	
Date of Transaction: 07/31/2017	
CUSTOMER:	
CROESUS GOLD USA CORP 71 ELMER AVE TORONTO, ON M4L 3R6 CA	

LINE #	QTY	DESCRIPTION	REMARKS	UNIT PRICE	TOTAL
1	1.00	LOCATABLE MINERALS / MINING CLAIMS- NOT NEW-UNADJUD, ONE AUTH NO. ONLY / MINING CLAIM MONEY RECEIVED CASES: AMC368411/\$33945.00	2018 MAINT (219)	- n/a -	33945.00
TOTAL:					\$33,945.00

PAYMENT INFORMATION			
1	AMOUNT:	33945.00	POSTMARKED: N/A
	TYPE:	CHECK	RECEIVED: 07/31/2017
	CHECK NO:	90972	
	NAME:	FENNEMORE CRAIG PC 2394 E CAMELBACK RD SUITE 600 PHOENIX AZ 85016 CA	

REMARKS
PAID BY FENNEMORE CRAIG IN TRUST FOR AND ON BENEFIT OF CROESUS GOLD USA CORP.

This receipt was generated by the automated BLM Collections and Billing System and is a paper representation of a portion of the official electronic record contained therein.


8. Payment of the Maintenance Fee has been made in lieu of recording an affidavit of performance of annual assessment work for the purpose of complying with the laws, rules and regulations of the United States and/or Arizona relating to owning, holding and maintaining the Claims.

Affiant executes this Affidavit of Annual Claim Maintenance Fee Payment and Notice of Intent to Hold Mining Claims on this 3rd day of August, 2016.

Marc A. Marra, AGENT
Marc A. Marra, authorized agent

The foregoing Affidavit of Annual Claim Maintenance Fee Payment and Notice of Intent to Hold Mining Claims dated the 3rd day of August, 2016, prepared for the benefit of Croesus Gold Corp., an Arizona corporation, consisting of a total of nine (9) pages, was sworn, subscribed and acknowledged before me this 3rd day of August, 2016, by Marc A. Marra, authorized agent of Croesus Gold Corp., an Arizona corporation, for and on behalf of the corporation.

IN WITNESS WHEREOF, I hereunto set my hand and official seal.



Melody Mae Tolliver
Notary Public

RECEIVED
BLM AZ STATE OFFICE
2016 AUG - 3 P 1:41
PHOENIX, ARIZONA

NO. OF CLAIMS 219
AMOUNT \$339415
RECEIPT NO. 3626630
INIT. EMG

** BLM-ASO**

EXHIBIT A
TO AFFIDAVIT OF ANNUAL CLAIM MAINTENANCE FEE PAYMENT AND
NOTICE OF INTENT TO HOLD MINING CLAIMS

Unpatented placer and lode mining claims situated in the Oro Fino (Middle Camp) Mining District, La Paz County, Arizona, the names of which, the serial numbers assigned by the Arizona State Office of the Bureau of Land Management, the dates of location, the document numbers of recording of the location notices and amendments thereof in the official records of La Paz County, and the locations on the ground in reference to the Public Land Survey System, are as follows:

No.	Claim Name	Document No.	BLM Serial No.	Section	Township	Range	Loc. Date
1	SABAKA #1	2005-07505	AMC368411 (Placer)	32/33	4N	20W	11/11/2005
2	M-1 (Amendment)	2006-01166 2008-02928	AMC371849	4	3N	20W	2/18/2006
3	M-2	2006-01167	AMC371850	4	3N	20W	2/18/2006
4	M-3	2006-01168	AMC371851	4	3N	20W	2/18/2006
5	M-4	2006-01169	AMC371852	4	3N	20W	2/18/2006
6	M-5	2006-01170	AMC371853	4	3N	20W	2/18/2006
7	M-6	2006-01171	AMC371854	4	3N	20W	2/18/2006
8	M-7	2006-01172	AMC371855	3/4	3N	20W	2/18/2006
9	M-8	2006-01173	AMC371856	3	3N	20W	2/18/2006
10	M-9	2006-01174	AMC371857	3	3N	20W	2/18/2006
11	M-10	2006-01175	AMC371858	3/4	3N	20W	2/18/2006
12	M-11	2006-01176	AMC371859	4	3N	20W	2/18/2006
13	M-12	2006-01177	AMC371860	4	3N	20W	2/18/2006
14	M-13	2006-01178	AMC371861	4	3N	20W	2/18/2006
15	M-14	2006-01179	AMC371862	4	3N	20W	2/18/2006
16	M-15	2006-01180	AMC371863	4	3N	20W	2/18/2006
17	M-16	2006-01181	AMC371864	4	3N	20W	2/18/2006
18	M-17	2006-01182	AMC371865	34	4N	20W	2/18/2006
19	M-18	2006-01183	AMC371866	33/34	4N	20W	2/18/2006
20	M-19	2006-01184	AMC371867	33	4N	20W	2/18/2006
21	M-20	2006-01185	AMC371868	33	4N	20W	2/18/2006
22	M-21	2006-01186	AMC371869	33	4N	20W	2/18/2006
23	M-22	2006-01187	AMC371870	33	4N	20W	2/18/2006
24	M-23	2006-01188	AMC371871	33	4N	20W	2/18/2006
25	M-24	2006-01189	AMC371872	33	4N	20W	2/18/2006
26	M-25	2006-01190	AMC371873	33	4N	20W	2/18/2006
27	M-26	2006-01191	AMC371874	33	4N	20W	2/18/2006
28	M-27	2006-01192	AMC371875	33/4	4N/3N	20W	2/18/2006
29	M-28	2006-01193	AMC371876	33/4	4N/3N	20W	2/18/2006
30	M-29	2006-01194	AMC371877	4	3N	20W	2/18/2006

PHOENIX, ARIZONA

2016 AUG - 3 P 1:41

RECEIVED
BLM AZ STATE OFFICE

No.	Claim Name	Document No.	BLM Serial No.	Section	Township	Range	Loc. Date
31	M-30	2006-01195	AMC371878	4	3N	20W	2/18/2006
32	P #1	2006-07073	AMC375430	33/4	4N/3N	20W	9/1/2006
33	P #2	2006-07074	AMC375431	33/4	4N/3N	20W	9/1/2006
34	P #3	2006-07075	AMC375432	33/4	4N/3N	20W	9/1/2006
35	P #4	2006-07076	AMC375433	33/4	4N/3N	20W	9/1/2006
36	P #5	2006-07077	AMC375434	33/4	4N/3N	20W	9/1/2006
37	P #6	2006-07078	AMC375435	33/4	4N/3N	20W	9/1/2006
38	P #7	2006-07079	AMC375436	33/34 / 3/4	4N/3N	20W	9/1/2006
39	P #8	2006-07080	AMC375437	34/3	4N/3N	20W	9/1/2006
40	M-31	2007-01370	AMC381029	34	4N	20W	12/19/2006
41	M-32	2007-01371	AMC381030	33/34	4N	20W	12/19/2006
42	M-33	2007-01372	AMC381031	33	4N	20W	12/19/2006
43	M-34	2007-01373	AMC381032	33	4N	20W	12/19/2006
44	M-35	2007-01374	AMC381033	33	4N	20W	12/19/2006
45	M-36	2007-01375	AMC381034	33	4N	20W	12/19/2006
46	M-37	2007-01376	AMC381035	33	4N	20W	12/19/2006
47	M-38	2007-01377	AMC381036	33	4N	20W	12/19/2006
48	M-39	2007-01378	AMC381037	33	4N	20W	12/19/2006
49	M-40	2007-01380	AMC381038	33	4N	20W	12/19/2006
50	M-41	2007-01381	AMC381039	32/33	4N	20W	12/19/2006
51	M-42	2007-01382	AMC381040	32	4N	20W	12/19/2006
52	M-43	2007-01383	AMC381041	32	4N	20W	12/19/2006
53	M-44	2007-01384	AMC381042	32	4N	20W	12/19/2006
54	M-45	2007-01385	AMC381043	32	4N	20W	12/19/2006
55	M-46	2007-01386	AMC381044	32	4N	20W	12/19/2006
56	M-47	2007-01387	AMC381045	32	4N	20W	12/19/2006
57	M-48	2007-01388	AMC381046	32	4N	20W	12/19/2006
58	M-49	2007-01389	AMC381047	32	4N	20W	12/19/2006
59	M-50	2007-01390	AMC381048	32	4N	20W	12/19/2006
60	M-51	2007-01391	AMC381049	32	4N	20W	12/19/2006
61	M-52	2007-01392	AMC381050	32	4N	20W	12/19/2006
62	M-53	2007-01393	AMC381051	32	4N	20W	12/19/2006
63	M-54	2007-01394	AMC381052	32	4N	20W	12/19/2006
64	M-55	2007-01395	AMC381053	32	4N	20W	12/19/2006
65	M-56	2007-01396	AMC381054	32/33	4N	20W	12/19/2006
66	M-57	2007-01397	AMC381055	32/33 / 4/5	4N/3N	20W	12/19/2006
67	M-58	2007-01398	AMC381056	32/5	4N/3N	20W	12/19/2006
68	M-59	2007-01399	AMC381057	32/5	4N/3N	20W	12/19/2006
69	M-60	2007-01400	AMC381058	32/5	4N/3N	20W	12/19/2006
70	M-61	2007-01401	AMC381059	32/5	4N/3N	20W	12/19/2006
71	M-62	2007-01402	AMC381060	32/5	4N/3N	20W	12/19/2006
72	M-63	2007-01403	AMC381061	32/5	4N/3N	20W	12/19/2006
73	M-64	2007-01404	AMC381062	32/5	4N/3N	20W	12/19/2006
74	M-75	2007-01405	AMC381063	32	4N	20W	12/19/2006

PHOENIX, ARIZONA

2016 AUG - 3 P 1:40

RECEIVED
BLM AZ STATE OFFICE

No.	Claim Name	Document No.	BLM Serial No.	Section	Township	Range	Loc. Date
75	M-76	2007-01406	AMC381064	31/32	4N	20W	12/19/2006
76	M-77	2007-01407	AMC381065	31	4N	20W	12/19/2006
77	M-78	2007-01408	AMC381066	31	4N	20W	12/19/2006
78	M-79	2007-01409	AMC381067	31	4N	20W	12/19/2006
79	M-80	2007-01410	AMC381068	31	4N	20W	12/19/2006
80	M-81	2007-01411	AMC381069	31	4N	20W	12/19/2006
81	M-82	2007-01412	AMC381070	31	4N	20W	12/19/2006
82	M-83	2007-01413	AMC381071	31	4N	20W	12/19/2006
83	M-84	2007-01414	AMC381072	31	4N	20W	12/19/2006
84	M-85	2007-01415	AMC381073	31/32	4N	20W	12/19/2006
85	M-92	2007-01422	AMC381080	32	4N	20W	12/19/2006
86	M-93	2007-01423	AMC381081	32	4N	20W	12/19/2006
87	M-94	2007-01424	AMC381082	32	4N	20W	12/19/2006
88	M-95	2007-01425	AMC381083	32	4N	20W	12/19/2006
89	M-96	2007-01426	AMC381084	32/31	4N	20W	12/19/2006
90	M-97	2007-01427	AMC381085	31	4N	20W	12/19/2006
91	M-98	2007-01428	AMC381086	31	4N	20W	12/19/2006
92	M-99	2007-01429	AMC381087	31	4N	20W	12/19/2006
93	M-100	2007-01430	AMC381088	31	4N	20W	12/19/2006
94	M-101 (Amendment)	2008-01166 2008-02926	AMC391037	34	4N	20W	2/1/2008
95	M-102 (Amendment)	2008-01167 2008-02926	AMC391038	34	4N	20W	2/1/2008
96	M-103 (Amendment)	2008-01168 2008-02926	AMC391039	34/3	4N/3N	20W	2/1/2008
97	M-104 (Amendment)	2008-01169 2008-02926	AMC391040	3	3N	20W	2/1/2008
98	M-105 (Amendment)	2008-01170 2008-02926	AMC391041	3	3N	20W	2/1/2008
99	M-106 (Amendment)	2008-01171 2008-02926	AMC391042	3	3N	20W	2/1/2008
100	M-107 (Amendment)	2008-01172 2008-02926	AMC391043	3	3N	20W	2/1/2008
101	M-108 (Amendment)	2008-01173 2008-02926	AMC391044	3	3N	20W	2/1/2008
102	M-109 (Amendment)	2008-01174 2008-02926	AMC391045	3	3N	20W	2/1/2008
103	M-110 (Amendment)	2008-01175 2008-02926	AMC391046	3	3N	20W	2/1/2008
104	M-86 A	2008-02520	AMC392087	32	4N	20W	5/10/2008
105	AGN#1 (Amendment)	2008-02521 2009-01646	AMC392088	30/31	4N	20W	3/7/2008
106	AGN#2 (Amendment)	2008-02522 2009-01647	AMC392089	30/31	4N	20W	3/7/2008

PHOENIX, ARIZONA

2008 AUG - 3 P 1:40

RECEIVED
BLM AZ STATE OFFICE

No.	Claim Name	Document No.	BLM Serial No.	Section	Township	Range	Loc. Date
107	AGN#3 (Amendment)	2008-02523 2009-01648	AMC392090	30/31	4N	20W	3/7/2008
108	AGN#4 (Amendment)	2008-02524 2009-01649	AMC392091	30/31	4N	20W	3/7/2008
109	AGN#5	2008-02525	AMC392092	29/30/31/32	4N	20W	3/7/2008
110	AGN#6	2008-02526	AMC392093	29/32	4N	20W	3/7/2008
111	AGN#7	2008-02527	AMC392094	29/32	4N	20W	3/7/2008
112	AGN#8	2008-02528	AMC392095	29/32	4N	20W	3/7/2008
113	AGN#9	2008-02529	AMC392096	32	4N	20W	3/7/2008
114	AGN#10	2008-02530	AMC392097	32	4N	20W	3/7/2008
115	AGN#11	2008-02531	AMC392098	29/32	4N	20W	3/7/2008
116	AGN#12	2008-02532	AMC392099	29/32	4N	20W	3/7/2008
117	AGN#13	2008-02533	AMC392100	32	4N	20W	3/7/2008
118	AGN#14	2008-02534	AMC392101	32	4N	20W	3/7/2008
119	AGN#15	2008-02535	AMC392102	29/32	4N	20W	3/7/2008
120	AGN#16 (Amendment)	2008-02536 2009-01650	AMC392103	29/32	4N	20W	3/7/2008
121	AGN#17 (Amendment)	2008-02537 2009-01651	AMC392104	32	4N	20W	3/7/2008
122	AGN#18 (Amendment)	2008-02538 2009-01652	AMC392105	32	4N	20W	3/7/2008
123	AGN#19 (Amendment)	2008-02539 2009-01653	AMC392106	29/32	4N	20W	3/7/2008
124	AGN#20 (Amendment)	2008-02540 2009-01654	AMC392107	29/30/31/32	4N	20W	3/7/2008
125	AGN#21 (Amendment)	2008-02541 2009-01655	AMC392108	32/33	4N	20W	3/7/2008
126	AGN#22 (Amendment)	2008-02542 2009-01656	AMC392109	33	4N	20W	3/7/2008
127	AGN#23 (Amendment)	2008-02543 2009-01657	AMC392110	28/33	4N	20W	3/7/2008
128	AGN#24 (Amendment)	2008-02544 2009-01658	AMC392111	28/33	4N	20W	3/7/2008
129	AGN#25 (Amendment)	2008-02545 2009-01659	AMC392112	33	4N	20W	3/7/2008
130	AGN#26	2008-02546	AMC392113	28	4N	20W	3/7/2008
131	AGN#27	2008-02547	AMC392114	28	4N	20W	3/7/2008
132	AGN#28	2008-02548	AMC392115	28/29	4N	20W	3/7/2008
133	AGN#29	2008-02549	AMC392116	28	4N	20W	3/7/2008
134	AGN#30	2008-02550	AMC392117	30	4N	20W	3/7/2008
135	AGN#31	2008-02551	AMC392118	29	4N	20W	3/7/2008
136	AGN#32	2008-02552	AMC392119	29	4N	20W	3/7/2008
137	AGN#33	2008-02553	AMC392120	29	4N	20W	3/7/2008
138	AGN#34	2008-02554	AMC392121	29	4N	20W	3/7/2008

PHOENIX, ARIZONA

2016 AUG - 3 P 1:40

RECEIVED
BLM AZ STATE OFFICE

No.	Claim Name	Document No.	BLM Serial No.	Section	Township	Range	Loc. Date
139	AGN#35	2008-02555	AMC392122	29	4N	20W	3/7/2008
140	AGN#36	2008-02556	AMC392123	29	4N	20W	3/7/2008
141	AGN#37	2008-02557	AMC392124	29/30	4N	20W	3/7/2008
142	AGN#38	2008-02558	AMC392125	30	4N	20W	3/7/2008
143	AGN#39	2008-02559	AMC392126	30	4N	20W	3/7/2008
144	AGN#40	2008-02560	AMC392127	30	4N	20W	3/7/2008
145	AGN#41	2008-02561	AMC392128	30	4N	20W	3/7/2008
146	SP1	2009-01664	AMC396470	5/6 / 31/32	3N/4N	20W	4/20/2009
147	SP2	2009-01665	AMC396471	5/6 / 32	3N/4N	20W	4/20/2009
148	SP3	2009-01666	AMC396472	5	3N	20W	4/20/2009
149	SP4	2009-01667	AMC396473	5	3N	20W	4/20/2009
150	SP5	2009-01668	AMC396474	5	3N	20W	4/20/2009
151	SP6	2009-01669	AMC396475	5	3N	20W	4/20/2009
152	SP7	2009-01670	AMC396476	4/5	3N	20W	4/20/2009
153	SP8	2009-01671	AMC396477	5	3N	20W	4/20/2009
154	SP9	2009-01672	AMC396478	5	3N	20W	4/20/2009
155	SP10	2009-01673	AMC396479	4/5	3N	20W	4/20/2009
156	SP11	2009-01674	AMC396480	4	3N	20W	4/20/2009
157	SP12	2009-01675	AMC396481	4	3N	20W	4/20/2009
158	SP13	2009-01676	AMC396482	4/8/9	3N	20W	4/20/2009
159	SP14	2009-01677	AMC396483	4/9	3N	20W	4/20/2009
160	SP15	2009-01678	AMC396484	4/9	3N	20W	4/20/2009
161	SP16	2009-01679	AMC396485	4/9	3N	20W	4/20/2009
162	SP17	2009-01680	AMC396486	4/9	3N	20W	4/20/2009
163	SP18	2009-01681	AMC396487	4/9	3N	20W	4/20/2009
164	SP19	2009-01682	AMC396488	4/9	3N	20W	4/20/2009
165	SP20	2009-01683	AMC396489	4/9	3N	20W	4/20/2009
166	SP21	2009-01684	AMC396490	3/4/9/10	3N	20W	4/20/2009
167	SP22	2009-01685	AMC396491	3/10	3N	20W	4/20/2009
168	SP23	2009-01686	AMC396492	3/10	3N	20W	4/20/2009
169	SP24	2009-01687	AMC396493	3/10	3N	20W	4/20/2009
170	SP25	2009-01688	AMC396494	3/10	3N	20W	4/20/2009
171	SP26	2009-01689	AMC396495	3/10	3N	20W	4/20/2009
172	SP27	2009-01690	AMC396496	3/10	3N	20W	4/20/2009
173	SP28	2009-01691	AMC396497	3/10	3N	20W	4/20/2009
174	SP29	2009-01692	AMC396498	3/10	3N	20W	4/20/2009
175	SP30	2009-01693	AMC396499	3	3N	20W	4/20/2009
176	SP31	2009-01694	AMC396500	3	3N	20W	4/20/2009
177	SP32	2009-01695	AMC396501	3	3N	20W	4/20/2009
178	SP33	2009-01696	AMC396502	3	3N	20W	4/20/2009
179	SP34	2009-01697	AMC396503	3	3N	20W	4/20/2009
180	SP35	2009-01698	AMC396504	2/3	3N	20W	4/20/2009
181	SP36	2009-01699	AMC396505	2/3	3N	20W	4/20/2009

PHOENIX, ARIZONA

2016 AUG - 3 P 1:40

RECEIVED
BLM AZ STATE OFFICE

No.	Claim Name	Document No.	BLM Serial No.	Section	Township	Range	Loc. Date
182	RR #1 (Amendment)	2011-01851 2011-04476	AMC407284	34	4 N	20 W	4/14/2011
183	RR #2 (Amendment)	2011-01852 2011-04477	AMC407285	34	4 N	20 W	4/14/2011
184	RR #3 (Amendment)	2011-01853 2011-04478	AMC407286	34	4 N	20 W	4/14/2011
185	RR #4 (Amendment)	2011-01854 2011-04479	AMC407287	34	4 N	20 W	4/14/2011
186	RR #11	2011-01861	AMC407294	34	4 N	20 W	4/14/2011
187	RR #12	2011-01862	AMC407295	34	4 N	20 W	4/14/2011
188	RR #13	2011-01863	AMC407296	34	4 N	20 W	4/14/2011
189	RR #14	2011-01864	AMC407297	34	4 N	20 W	4/14/2011
190	RR #15	2011-01865	AMC407298	34	4 N	20 W	4/14/2011
191	RR #16	2011-01866	AMC407299	35	4 N	20 W	4/14/2011
192	RR #17	2011-01867	AMC407300	35	4 N	20 W	4/14/2011
193	RR #18	2011-01868	AMC407301	35	4 N	20 W	4/14/2011
194	RR #19	2011-01869	AMC407302	35	4 N	20 W	4/14/2011
195	RR #23	2011-01873	AMC407306	34	4 N	20 W	4/14/2011
196	RR #24	2011-01874	AMC407307	34	4 N	20 W	4/14/2011
197	RR #25	2011-01875	AMC407308	34	4 N	20 W	4/14/2011
198	RR #26	2011-01876	AMC407309	34	4 N	20 W	4/14/2011
199	RR #27	2011-01877	AMC407310	3	3 N	20 W	4/13/2011
200	RR #28	2011-01878	AMC407311	3	3 N	20 W	4/13/2011
201	RR #29	2011-01879	AMC407312	2	3 N	20 W	4/13/2011
202	RR #30	2011-01880	AMC407313	2	3 N	20 W	4/13/2011
203	RR #31	2011-01881	AMC407314	2	3 N	20 W	4/13/2011
204	RR #38	2011-01888	AMC407321	2	3 N	20 W	4/11/2011
205	RR #39	2011-01889	AMC407322	2	3 N	20 W	4/11/2011
206	RR #40	2011-01890	AMC407323	2	3 N	20 W	4/11/2011
207	RR #41	2011-01891	AMC407324	2	3 N	20 W	4/11/2011
208	RR #54	2011-01904	AMC407337	2	3 N	20 W	4/11/2011
209	RR #55	2011-01905	AMC407338	2	3 N	20 W	4/11/2011
210	RR #56	2011-01906	AMC407339	2	3 N	20 W	4/11/2011
211	RR #57	2011-01907	AMC407340	2	3 N	20 W	4/11/2011
212	RR #70	2011-01920	AMC407353	10	3 N	20 W	4/6/2011
213	RR #71	2011-01921	AMC407354	11	3 N	20 W	4/6/2011
214	RR #72	2011-01922	AMC407355	11	3 N	20 W	4/6/2011
215	RR #73	2011-01923	AMC407356	11	3 N	20 W	4/6/2011
216	RR # 110	2011-01956	AMC407391	5	3 N	20 W	4/9/2011
217	RR #111	2011-01955	AMC407392	5	3 N	20 W	4/9/2011
218	RR #112	2011-01954	AMC407393	5	3 N	20 W	4/9/2011
219	RR #113	2011-01953	AMC407394	5	3 N	20 W	4/9/2011

219 claims @ \$155/claim = \$33,945.00

RECEIVED
 BLM AZ STATE OFFICE
 2011 AUG - 3 P 1:40
 PHOENIX, ARIZONA

United States Department of the Interior
Bureau of Land Management
 DIV OF LANDS, MINRLS & ENERGY
 ONE N CENTRAL AVE
 PHOENIX, AZ 85004 -4427
 Phone: 602-417-9200

Receipt

No: 3620630


Transaction #: 3724288	
Date of Transaction: 08/03/2016	
CUSTOMER:	
CROESUS GOLD USA CORP 71 ELMER AVE TORONTO, ON M4L 3R6 CA	

LINE #	QTY	DESCRIPTION	REMARKS	UNIT PRICE	TOTAL
1	1.00	LOCATABLE MINERALS / MINING CLAIMS- NOT NEW-UNADJUD, ONE AUTH NO. ONLY / MINING CLAIM MONEY RECEIVED CASES: AMC368411/\$33945.00	2017 MAINT (219)	- n/a -	33945.00
TOTAL:					\$33,945.00

PAYMENT INFORMATION			
1	AMOUNT:	33945.00	POSTMARKED: N/A
	TYPE:	CHECK	RECEIVED: 08/03/2016
	CHECK NO:	03169	
	NAME:	FENNEMORE CRAIG PC 2394 E CAMELBACK RD STE 600 PHOENIX AZ 85016 CA	

REMARKS
PAID BY FENNEMORE CRAIG IN TRUST AND FOR THE BENEFIT OF CROESUS GOLD CORP

This receipt was generated by the automated BLM Collections and Billing System and is a paper representation of a portion of the official electronic record contained therein.

ENTERED
 AUG - 4 2016
 BY: 

RIVERSIDE RESOURCES INC.

1110-1111 West Georgia Street, Vancouver, BC, Canada, V6E 4M3

Tel: (778) 327-6671 Fax: (778) 327-6675

~~369031~~
369965
368411
381029
375430
371849
381029
392087
391037
396470
407284

August 7, 2015

Via Fed-Ex

BUREAU OF LAND MANAGEMENT

Arizona State Office
One North Central Avenue
Suite 800
Phoenix, AZ, 85004-4427

Ph: 1-602-417-9200

RE: BLM Claim Maintenance Fee Payment

Please find enclosed:

- 1) USD bank draft for \$34,830 with respect to 222 claims in the name of RRI Exploration Inc. and associated paperwork.

Once processed please send the receipt to the following address:

RIVERSIDE RESOURCES INC.
1110-1111 West Georgia Street,
Vancouver, BC, Canada, V6E 4M3

If you have any questions, please do not hesitate to contact the undersigned directly at 778-327-6671 ext 308 or via email at jdare@rivres.com

Best Regards,


RIVERSIDE RESOURCES INC.

Per:



Jeff Dare,
Corporate Secretary

Paid short \$45. Received \$45
8/20/15 Receipt # 3372091 AT
Earned manually



PHOENIX, ARIZONA

2015 AUG 10 A 9:35

RECEIVED
BLM AZ STATE OFFICE

MAINTENANCE FEE PAYMENT

Claimant Name: RLI EXPLORATION Inc.
 Address: 502 EAST JOHN STREET
 City: CANSON CITY State: NV Zip: 89706
 Telephone: 778-327-6671
 E-mail address: jdace@rires.com
 Signature: [Signature]

BLM
Date
Stamp

Check here if this is a change of address.

LINE NO.	AMC NUMBER	CLAIM/SITE NAME	COUNTY RECORDER DATA (If available)	TWP	RNG	SEC
1						
2						
3		PLEASE SEE ATTACHED	222 claims @ \$155 each			
4			= \$34,410.00			
5						
6		Should have been \$465	ADDITIONAL \$420 for 3 claims			
7		155 x 3 = \$465	40 ACRES IN SIZE			
8		\$45 additional received 8/20/15 AT				
9			TOTAL = \$34,830.00			
10						

List additional claims on Form MCF114.

Bureau of Land Management
 Arizona State Office
www.blm.gov/az/

No. of Claims*: 222 x \$155 = \$34,830.00
 Check No.: N.O. Init. DA
 Receipt No.: 3364297
 For BLM Use Only

* \$155 per lode mining claim, mill site, or tunnel site; and \$155 for each 20 acres or portion thereof for each placer mining claim.

This form is available from the Arizona Geological Survey and may be reproduced.

RECEIVED
 BLM ARIZONA STATE OFFICE
 2015 AUG 19 A 9:35
 Form: MCF112
 Revised July-2014

#	Claim Name	Serial Number	Sec	TWP	Range	Location Date
39.	M-18	AMC 371866 7	33/34	4N	20W	02/18/2006
40.	M-19	AMC 371867	33	4N	20W	02/18/2006
41.	M-20	AMC 371868	33	4N	20W	02/18/2006
42.	M-21	AMC 371869	33	4N	20W	02/18/2006
43.	M-22	AMC 371870	33	4N	20W	02/18/2006
44.	M-23	AMC 371871	33	4N	20W	02/18/2006
45.	M-24	AMC 371872	33	4N	20W	02/18/2006
46.	M-25	AMC 371873	33	4N	20W	02/18/2006
47.	M-26	AMC 371874	33	4N	20W	02/18/2006
48.	M-27	AMC 371875	33/4	4N/3N	20W	02/18/2006
49.	M-28	AMC 371876	33/4	4N/3N	20W	02/18/2006
50.	M-29	AMC 371877	4	3N	20W	02/18/2006
51.	M-30	AMC 371878 J	4	3N	20W	02/18/2006
52.	M-31	AMC 381029 7	34	4N	20W	12/19/2006
53.	M-32	AMC 381030	33/34	4N	20W	12/19/2006
54.	M-33	AMC 381031	33	4N	20W	12/19/2006
55.	M-34	AMC 381032	33	4N	20W	12/19/2006
56.	M-35	AMC 381033	33	4N	20W	12/19/2006
57.	M-36	AMC 381034	33	4N	20W	12/19/2006
58.	M-37	AMC 381035	33	4N	20W	12/19/2006
59.	M-38	AMC 381036	33	4N	20W	12/19/2006
60.	M-39	AMC 381037	33	4N	20W	12/19/2006
61.	M-40	AMC 381038	33	4N	20W	12/19/2006
62.	M-41	AMC 381039	32/33	4N	20W	12/19/2006
63.	M-42	AMC 381040	32	4N	20W	12/19/2006
64.	M-43	AMC 381041	32	4N	20W	12/19/2006
65.	M-44	AMC 381042	32	4N	20W	12/19/2006
66.	M-45	AMC 381043	32	4N	20W	12/19/2006
67.	M-46	AMC 381044	32	4N	20W	12/19/2006
68.	M-47	AMC 381045	32	4N	20W	12/19/2006
69.	M-48	AMC 381046	32	4N	20W	12/19/2006
70.	M-49	AMC 381047	32	4N	20W	12/19/2006
71.	M-50	AMC 381048	32	4N	20W	12/19/2006
72.	M-51	AMC 381049	32	4N	20W	12/19/2006
73.	M-52	AMC 381050	32	4N	20W	12/19/2006
74.	M-53	AMC 381051	32	4N	20W	12/19/2006
75.	M-54	AMC 381052	32	4N	20W	12/19/2006
76.	M-55	AMC 381053	32	4N	20W	12/19/2006
77.	M-56	AMC 381054	32/33	4N	20W	12/19/2006
78.	M-57	AMC 381055	32/33 4/5	4N 3N	20W 20W	12/19/2006
79.	M-58	AMC 381056 J	32/5	4N/3N	20W	12/19/2006

PHOENIX, ARIZONA
 2015 AUG 10 A 9:35
 OFFICE

#	Claim Name	Serial Number	Sec	TWP	Range	Location Date
80.	M-59	AMC 381057 7	32/5	4N/3N	20W	12/19/2006
81.	M-60	AMC 381058	32/5	4N/3N	20W	12/19/2006
82.	M-61	AMC 381059	32/5	4N/3N	20W	12/19/2006
83.	M-62	AMC 381060	32/5	4N/3N	20W	12/19/2006
84.	M-63	AMC 381061	32/5	4N/3N	20W	12/19/2006
85.	M-64	AMC 381062 J	32/5	4N/3N	20W	12/19/2006
86.	M-86 A	AMC 392087 ←	32	4N	20W	05/10/2008
87.	M-75	AMC 381063 7	32	4N	20W	12/19/2006
88.	M-76	AMC 381064	31/32	4N	20W	12/19/2006
89.	M-77	AMC 381065	31	4N	20W	12/19/2006
90.	M-78	AMC 381066	31	4N	20W	12/19/2006
91.	M-79	AMC 381067	31	4N	20W	12/19/2006
92.	M-80	AMC 381068	31	4N	20W	12/19/2006
93.	M-81	AMC 381069	31	4N	20W	12/19/2006
94.	M-82	AMC 381070	31	4N	20W	12/19/2006
95.	M-83	AMC 381071	31	4N	20W	12/19/2006
96.	M-84	AMC 381072	31	4N	20W	12/19/2006
97.	M-85	AMC 381073 J	31/32	4N	20W	12/19/2006
98.	AGN#1	AMC 392088 7	30/31	4N	20W	3/7/2008
99.	AGN#2	AMC 392089	30/31	4N	20W	3/7/2008
100.	AGN#3	AMC 392090	30/31	4N	20W	3/7/2008
101.	AGN#4	AMC 392091	30/31	4N	20W	3/7/2008
102.	AGN#5	AMC 392092	29/30 31 32	4N 4N 4N	20W 20W 20W	3/7/2008
103.	AGN#6	AMC 392093	29/32	4N	20W	3/7/2008
104.	AGN#7	AMC 392094	29/32	4N	20W	3/7/2008
105.	AGN#8	AMC 392095	29/32	4N	20W	3/7/2008
106.	AGN#9	AMC 392096	32	4N	20W	3/7/2008
107.	AGN#10	AMC 392097	32	4N	20W	3/7/2008
108.	AGN#11	AMC 392098	29/32	4N	20W	3/7/2008
109.	AGN#12	AMC 392099	29/32	4N	20W	3/7/2008
110.	AGN#13	AMC 392100	32	4N	20W	3/7/2008
111.	AGN#14	AMC 392101	32	4N	20W	3/7/2008
112.	AGN#15	AMC 392102	29/32	4N	20W	3/7/2008
113.	AGN#16	AMC 392103	29/32	4N	20W	3/7/2008
114.	AGN#17	AMC 392104	32	4N	20W	3/7/2008
115.	AGN#18	AMC 392105	32	4N	20W	3/7/2008
116.	AGN#19	AMC 392106	29/32	4N	20W	3/7/2008
117.	AGN#20	AMC 392107	29/30 31 32	4N 4N 4N	20W 20W 20W	3/7/2008
118.	AGN#21	AMC 392108 J	32/33	4N	20W	3/7/2008

PIONEER ARIZONA
 RECEIVED
 OFFICE
 3/7/2008

#	Claim Name	Serial Number	Sec	TWP	Range	Location Date
119.	AGN#22	AMC 392109 7	33	4N	20W	3/7/2008
120.	AGN#23	AMC 392110	28/33	4N	20W	3/7/2008
121.	AGN#24	AMC 392111	28/33	4N	20W	3/7/2008
122.	AGN#25	AMC 392112	33	4N	20W	3/7/2008
123.	AGN#26	AMC 392113	28	4N	20W	3/7/2008
124.	AGN#27	AMC 392114	28	4N	20W	3/7/2008
125.	AGN#28	AMC 392115	28/29	4N	20W	3/7/2008
126.	AGN#29	AMC 392116	28	4N	20W	3/7/2008
127.	AGN#30	AMC 392117	30	4N	20W	3/7/2008
128.	AGN#31	AMC 392118	29	4N	20W	3/7/2008
129.	AGN#32	AMC 392119	29	4N	20W	3/7/2008
130.	AGN#33	AMC 392120	29	4N	20W	3/7/2008
131.	AGN#34	AMC 392121	29	4N	20W	3/7/2008
132.	AGN#35	AMC 392122	29	4N	20W	3/7/2008
133.	AGN#36	AMC 392123	29	4N	20W	3/7/2008
134.	AGN#37	AMC 392124	29/30	4N	20W	3/7/2008
135.	AGN#38	AMC 392125	30	4N	20W	3/7/2008
136.	AGN#39	AMC 392126	30	4N	20W	3/7/2008
137.	AGN#40	AMC 392127	30	4N	20W	3/7/2008
138.	AGN#41	AMC 392128 J	30	4N	20W	3/7/2008
139.	M-101	AMC 391037 7	34	4N	20W	2/1/2008
140.	M-102	AMC 391038	34	4N	20W	2/1/2008
141.	M-103	AMC 391039	34/3	4N/3N	20W	2/1/2008
142.	M-104	AMC 391040	3	3N	20W	2/1/2008
143.	M-105	AMC 391041	3	3N	20W	2/1/2008
144.	M-106	AMC 391042	3	3N	20W	2/1/2008
145.	M-107	AMC 391043	3	3N	20W	2/1/2008
146.	M-108	AMC 391044	3	3N	20W	2/1/2008
147.	M-109	AMC 391045	3	3N	20W	2/1/2008
148.	M-110	AMC 391046 J	3	3N	20W	2/1/2008
149.	SP1	AMC 396470 7	5/6 & 31/32	3N/4N	20W	04/20/2009
150.	SP2	AMC 396471	5/6 & 32	3N/4N	20W	04/20/2009
151.	SP3	AMC 396472	5	3N	20W	04/20/2009
152.	SP4	AMC 396473	5	3N	20W	04/20/2009
153.	SP5	AMC 396474	5	3N	20W	04/20/2009
154.	SP6	AMC 396475	5	3N	20W	04/20/2009
155.	SP7	AMC 396476	4/5	3N	20W	04/20/2009
156.	SP8	AMC 396477	5	3N	20W	04/20/2009
157.	SP9	AMC 396478	5	3N	20W	04/20/2009
158.	SP10	AMC 396479	4/5	3N	20W	04/20/2009
159.	SP11	AMC 396480	4	3N	20W	04/20/2009
160.	SP12	AMC 396481 J	4	3N	20W	04/20/2009

#	Claim Name	Serial Number	Sec	TWP	Range	Location Date
161.	SP13	AMC 396482	4/8/9	3N	20W	04/20/2009
162.	SP14	AMC 396483	4/9	3N	20W	04/20/2009
163.	SP15	AMC 396484	4/9	3N	20W	04/20/2009
164.	SP16	AMC 396485	4/9	3N	20W	04/20/2009
165.	SP17	AMC 396486	4/9	3N	20W	04/20/2009
166.	SP18	AMC 396487	4/9	3N	20W	04/20/2009
167.	SP19	AMC 396488	4/9	3N	20W	04/20/2009
168.	SP20	AMC 396489	4/9	3N	20W	04/20/2009
169.	SP21	AMC 396490	3/4/9/10	3N	20W	04/20/2009
170.	SP22	AMC 396491	3/10	3N	20W	04/20/2009
171.	SP23	AMC 396492	3/10	3N	20W	04/20/2009
172.	SP24	AMC 396493	3/10	3N	20W	04/20/2009
173.	SP25	AMC 396494	3/10	3N	20W	04/20/2009
174.	SP26	AMC 396495	3/10	3N	20W	04/20/2009
175.	SP27	AMC 396496	3/10	3N	20W	04/20/2009
176.	SP28	AMC 396497	3/10	3N	20W	04/20/2009
177.	SP29	AMC 396498	3/10	3N	20W	04/20/2009
178.	SP30	AMC 396499	3	3N	20W	04/20/2009
179.	SP31	AMC 396500	3	3N	20W	04/20/2009
180.	SP32	AMC 396501	3	3N	20W	04/20/2009
181.	SP33	AMC 396502	3	3N	20W	04/20/2009
182.	SP34	AMC 396503	3	3N	20W	04/20/2009
183.	SP35	AMC 396504	2/3	3N	20W	04/20/2009
184.	SP36	AMC 396505	2/3	3N	20W	04/20/2009
185.	RR #1	407284	34	4 North	20 West	04-14-2011
186.	RR #2	407285	34	4 North	20 West	04-14-2011
187.	RR #3	407286	34	4 North	20 West	04-14-2011
188.	RR #4	407287	34	4 North	20 West	04-14-2011
189.	RR #11	407294	34	4 North	20 West	04-14-2011
190.	RR #12	407295	34	4 North	20 West	04-14-2011
191.	RR #13	407296	34	4 North	20 West	04-14-2011
192.	RR #14	407297	34	4 North	20 West	04-14-2011
193.	RR #15	407298	34	4 North	20 West	04-14-2011
194.	RR #16	407299	35	4 North	20 West	04-14-2011
195.	RR #17	407300	35	4 North	20 West	04-14-2011
196.	RR #18	407301	35	4 North	20 West	04-14-2011
197.	RR #19	407302	35	4 North	20 West	04-14-2011
198.	RR #23	407306	34	4 North	20 West	04-14-2011
199.	RR #24	407307	34	4 North	20 West	04-14-2011
200.	RR #25	407308	34	4 North	20 West	04-14-2011
201.	RR #26	407309	34	4 North	20 West	04-14-2011
202.	RR #27	407310	3	3 North	20 West	04-13-2011

#	Claim Name	Serial Number	Sec	TWP	Range	Location Date
203.	RR #28	407311 7	3	3 North	20 West	04-13-2011
204.	RR #29	407312	2	3 North	20 West	04-13-2011
205.	RR #30	407313	2	3 North	20 West	04-13-2011
206.	RR #31	407314 J	2	3 North	20 West	04-13-2011
207.	RR #38	407321 7	2	3 North	20 West	04-11-2011
208.	RR #39	407322	2	3 North	20 West	04-11-2011
209.	RR #40	407323	2	3 North	20 West	04-11-2011
210.	RR #41	407324 J	2	3 North	20 West	04-11-2011
211.	RR #54	407337 7	2	3 North	20 West	04-11-2011
212.	RR #55	407338	2	3 North	20 West	04-11-2011
213.	RR #56	407339	2	3 North	20 West	04-11-2011
214.	RR #57	407340 J	2	3 North	20 West	04-11-2011
215.	RR #70	407353 7	10	3 North	20 West	04-06-2011
216.	RR #71	407354	11	3 North	20 West	04-06-2011
217.	RR #72	407355	11	3 North	20 West	04-06-2011
218.	RR #73	407356 J	11	3 North	20 West	04-06-2011
219.	RR # 110	407391 7	5	3 North	20 West	04-09-2011
220.	RR #111	407392	5	3 North	20 West	04-09-2011
221.	RR #112	407393	5	3 North	20 West	04-09-2011
222.	RR #113	407394 J	5	3 North	20 West	04-09-2011

PHOENIX, ARIZONA

2015 AUG 10 A 9:35

RECEIVED
BLM AZ STATE OFFICE

United States Department of the Interior
Bureau of Land Management
LANDS/RECREATION & PLANNING
ONE N CENTRAL AVE
PHOENIX, AZ 85004 -2203
Phone: 602-417-9200

Receipt

No: 3364297


Transaction #: 3462342	
Date of Transaction: 08/11/2015	
CUSTOMER:	
RIVERSIDE RESOURCES INC 1110-1111 GEORGIA ST W VANCOUVER BC VANCOUVER, BC V6E 4M3 CA	

LINE #	QTY	DESCRIPTION	REMARKS	UNIT PRICE	TOTAL
1	1.00	LOCATABLE MINERALS / MINING CLAIMS-NOT NEW-UNADJUD, ONE AUTH NO. ONLY / MINING CLAIM MONEY RECEIVED CASES: AMC369033/\$34830.00	MAINT FEE PYMNT (222) 2016	- n/a -	34830.00
TOTAL:					\$34,830.00

PAYMENT INFORMATION			
1	AMOUNT:	34830.00	POSTMARKED: N/A
	TYPE:	CHECK	RECEIVED: 08/10/2015
	CHECK NO:	60723758	
	NAME:	RIVERSIDE RESOURCES INC 1110-1111 GEORGIA ST W VANCOUVER BC VANCOUVER BC V6E 4M3 CA	

REMARKS

This receipt was generated by the automated BLM Collections and Billing System and is a paper representation of a portion of the official electronic record contained therein.


R. K. ...

8/11/2015

United States Department of the Interior
Bureau of Land Management
 LANDS/RECREATION & PLANNING
 ONE N CENTRAL AVE
 PHOENIX, AZ 85004 -2203
 Phone: 602-417-9200

Receipt

No: 3372091

Transaction #: 3470276	
Date of Transaction: 08/20/2015	
CUSTOMER:	
RRI EXPLORATION INC 2338 W ROYAL PALM RD STE J PHOENIX, AZ 85021-9339 US	

*Applied to last claim
 Amc 407394 short pd by
 845
 AT*

LINE #	QTY	DESCRIPTION	REMARKS	UNIT PRICE	TOTAL
1	1.00	LOCATABLE MINERALS / MINING CLAIMS-NOT NEW-UNADJUD, ONE AUTH NO. ONLY / MINING CLAIM MONEY RECEIVED CASES: AMC369033/\$45.00	ADDITIONAL MAINT FEES 2016	- n/a -	45.00
TOTAL:					\$45.00

PAYMENT INFORMATION			
NOTE: Items will appear on credit card statement as "Bureau of Land Mgmt CO".			
1	AMOUNT:	45.00	POSTMARKED: N/A
	TYPE:	CREDIT CARD	RECEIVED: 08/20/2015
	NAME:	RRI EXPLORATION INC 2338 W ROYAL PALM RD STE J PHOENIX AZ 85021-9339 US	
	CARD NO:	XXXXXXXXXXXX0250	AUTH CODE: 00171S
	NAME ON CARD:	ANDY HUNG	
	EXPIRES:	05/2016	
	SIGNATURE:		

REMARKS
NO DOCUMENTATION/PHONE CALL PER AT

This receipt was generated by the automated BLM Collections and Billing System and is a paper representation of a portion of the official electronic record contained therein.

RIVERSIDE RESOURCES INC.

368411
369031
369965
371849
375430
381029
391037
392087
396470
407284

1110-1111 West Georgia Street, Vancouver, BC, Canada, V6E 4M3

Tel: (778) 327-6671 Fax: (778) 327-6675

August 22, 2014


Via Fed-Ex

BUREAU OF LAND MANAGEMENT

Arizona State Office
One North Central Avenue
Suite 800
Phoenix, AZ, 85004-4427

Ph: 1-602-417-9200

RE: BLM Claim Maintenance Fee Payment



Please find enclosed:

- 1) USD bank draft for \$34,830 with respect to 222 claims in the name of RRI Exploration Inc. and associated paperwork.

Once processed please send the receipt to the following address:

RIVERSIDE RESOURCES INC.
1110-1111 West Georgia Street,
Vancouver, BC, Canada, V6E 4M3

If you have any questions, please do not hesitate to contact the undersigned directly at 778-327-6671 ext 308 or via email at jdare@rivres.com

Best Regards,

RIVERSIDE RESOURCES INC.

Per:

Jeff Dare,
Corporate Secretary

RECEIVED
BLM AZ STATE OFFICE
2014 AUG 25 A 10:52
PHOENIX, ARIZONA

MAINTENANCE FEE PAYMENT

Claimant Name: RMI EXPLORATION INC
 Address: 502 EAST SOHO ST
 City: CARSON CITY State: NV Zip: 89706
 Telephone: 778-327-6671
 E-mail address: jdale@rivers.com
 Signature: [Signature]

Check here if this is a change of address.

RECEIVED
 BLM AZ STATE OFFICE
 PHOENIX, ARIZONA
 2014 AUG 25 A 10: 52
 BLM
 Date
 Stamp

LINE NO.	AMC NUMBER	CLAIM/SITE NAME	COUNTY RECORDER DATA (If available)	TWP	RNG	SEC
1						
2						
3			222 claims @ \$155 each			
4			= 34,410.00			
5						
6		Additional should have	Additional \$420 for 3 claims			
7		been @ 155 each =	40 acres in size			
8		155 x 3 = \$465				
9		short #45 (last claim # did not	Total = \$34,830.00			
10		get processed. AMC 409394				

List additional claims on Form MCF114.

**Bureau of Land Management
 Arizona State Office
 www.blm.gov/az/**

No. of Claims: 222 x \$140 = \$34,830.00
 Check No: M.O. Init. [Signature]
 Receipt No.: 3112890
For BLM Use Only

**Form: MCF112
 Revised July 2009**

This form is available from the **Arizona Department of Mines and Mineral Resources** and may be reproduced.

#	Claim Name	Serial Number	Sec	TWP	Range	Location Date
1.	PURPLE ONE*	40A AMC 369033 (PLACER)	4/33	3N/4N	20W	11/19/2005
2.	PURPLE TWO*	40A AMC 369966 (PLACER)	4/33	3N/4N	20W	01/29/2006
3.	PURPLE THREE*	40A AMC 369967 (PLACER)	33/34 3/4	4N 3N	20W 20W	01/29/2006
4.	SABAKA #1*	AMC 368411 (PLACER)	32/33	4N	20W	11/11/2005
5.	M-92	AMC 381080	32	4N	20W	12/19/2006
6.	M-93	AMC 381081	32	4N	20W	12/19/2006
7.	M-94	AMC 381082	32	4N	20W	12/19/2006
8.	M-95	AMC 381083	32	4N	20W	12/19/2006
9.	M-96	AMC 381084	32/31	4N	20W	12/19/2006
10.	M-97	AMC 381085	31	4N	20W	12/19/2006
11.	M-98	AMC 381086	31	4N	20W	12/19/2006
12.	M-99	AMC 381087	31	4N	20W	12/19/2006
13.	M-100	AMC 381088	31	4N	20W	12/19/2006
14.	P #1	AMC 375430	33/4	4N/3N	20W	09/01/2006
15.	P #2	AMC 375431	33/4	4N/3N	20W	09/01/2006
16.	P #3	AMC 375432	33/4	4N/3N	20W	09/01/2006
17.	P #4	AMC 375433	33/4	4N/3N	20W	09/01/2006
18.	P #5	AMC 375434	33/4	4N/3N	20W	09/01/2006
19.	P #6	AMC 375435	33/4	4N/3N	20W	09/01/2006
20.	P #7	AMC 375436	33/34 3/4	4N 3N	20W 20W	09/01/2006
21.	P #8	AMC 375437	34/3	4N/3N	20W	09/01/2006
22.	M-1	AMC 371849	4	3N	20W	02/18/2006
23.	M-2	AMC 371850	4	3N	20W	02/18/2006
24.	M-3	AMC 371851	4	3N	20W	02/18/2006
25.	M-4	AMC 371852	4	3N	20W	02/18/2006
26.	M-5	AMC 371853	4	3N	20W	02/18/2006
27.	M-6	AMC 371854	4	3N	20W	02/18/2006
28.	M-7	AMC 371855	3/4	3N	20W	02/18/2006
29.	M-8	AMC 371856	3	3N	20W	02/18/2006
30.	M-9	AMC 371857	3	3N	20W	02/18/2006
31.	M-10	AMC 371858	3/4	3N	20W	02/18/2006
32.	M-11	AMC 371859	4	3N	20W	02/18/2006
33.	M-12	AMC 371860	4	3N	20W	02/18/2006
34.	M-13	AMC 371861	4	3N	20W	02/18/2006
35.	M-14	AMC 371862	4	3N	20W	02/18/2006
36.	M-15	AMC 371863	4	3N	20W	02/18/2006
37.	M-16	AMC 371864	4	3N	20W	02/18/2006
38.	M-17	AMC 371865	34	4N	20W	02/18/2006

PHOENIX, ARIZONA
 RECEIVED
 02/18/2006
 AID: 52

#	Claim Name	Serial Number	Sec	TWP	Range	Location Date
80.	M-59	AMC 381057	32/5	4N/3N	20W	12/19/2006
81.	M-60	AMC 381058	32/5	4N/3N	20W	12/19/2006
82.	M-61	AMC 381059	32/5	4N/3N	20W	12/19/2006
83.	M-62	AMC 381060	32/5	4N/3N	20W	12/19/2006
84.	M-63	AMC 381061	32/5	4N/3N	20W	12/19/2006
85.	M-64	AMC 381062	32/5	4N/3N	20W	12/19/2006
86.	M-86 A	AMC 392087	32	4N	20W	05/10/2008
87.	M-75	AMC 381063	32	4N	20W	12/19/2006
88.	M-76	AMC 381064	31/32	4N	20W	12/19/2006
89.	M-77	AMC 381065	31	4N	20W	12/19/2006
90.	M-78	AMC 381066	31	4N	20W	12/19/2006
91.	M-79	AMC 381067	31	4N	20W	12/19/2006
92.	M-80	AMC 381068	31	4N	20W	12/19/2006
93.	M-81	AMC 381069	31	4N	20W	12/19/2006
94.	M-82	AMC 381070	31	4N	20W	12/19/2006
95.	M-83	AMC 381071	31	4N	20W	12/19/2006
96.	M-84	AMC 381072	31	4N	20W	12/19/2006
97.	M-85	AMC 381073	31/32	4N	20W	12/19/2006
98.	AGN#1	AMC 392088	30/31	4N	20W	3/7/2008
99.	AGN#2	AMC 392089	30/31	4N	20W	3/7/2008
100.	AGN#3	AMC 392090	30/31	4N	20W	3/7/2008
101.	AGN#4	AMC 392091	30/31	4N	20W	3/7/2008
102.	AGN#5	AMC 392092	29/30 31 32	4N 4N 4N	20W 20W 20W	3/7/2008
103.	AGN#6	AMC 392093	29/32	4N	20W	3/7/2008
104.	AGN#7	AMC 392094	29/32	4N	20W	3/7/2008
105.	AGN#8	AMC 392095	29/32	4N	20W	3/7/2008
106.	AGN#9	AMC 392096	32	4N	20W	3/7/2008
107.	AGN#10	AMC 392097	32	4N	20W	3/7/2008
108.	AGN#11	AMC 392098	29/32	4N	20W	3/7/2008
109.	AGN#12	AMC 392099	29/32	4N	20W	3/7/2008
110.	AGN#13	AMC 392100	32	4N	20W	3/7/2008
111.	AGN#14	AMC 392101	32	4N	20W	3/7/2008
112.	AGN#15	AMC 392102	29/32	4N	20W	3/7/2008
113.	AGN#16	AMC 392103	29/32	4N	20W	3/7/2008
114.	AGN#17	AMC 392104	32	4N	20W	3/7/2008
115.	AGN#18	AMC 392105	32	4N	20W	3/7/2008
116.	AGN#19	AMC 392106	29/32	4N	20W	3/7/2008
117.	AGN#20	AMC 392107	29/30 31 32	4N 4N 4N	20W 20W 20W	3/7/2008
118.	AGN#21	AMC 392108	32/33	4N	20W	3/7/2008

RECEIVED OFFICE
 BILMAZ STATE OFFICE
 PHOENIX, ARIZONA
 AUG 2 2008

#	Claim Name	Serial Number	Sec	TWP	Range	Location Date
119.	AGN#22	AMC 392109	33	4N	20W	3/7/2008
120.	AGN#23	AMC 392110	28/33	4N	20W	3/7/2008
121.	AGN#24	AMC 392111	28/33	4N	20W	3/7/2008
122.	AGN#25	AMC 392112	33	4N	20W	3/7/2008
123.	AGN#26	AMC 392113	28	4N	20W	3/7/2008
124.	AGN#27	AMC 392114	28	4N	20W	3/7/2008
125.	AGN#28	AMC 392115	28/29	4N	20W	3/7/2008
126.	AGN#29	AMC 392116	28	4N	20W	3/7/2008
127.	AGN#30	AMC 392117	30	4N	20W	3/7/2008
128.	AGN#31	AMC 392118	29	4N	20W	3/7/2008
129.	AGN#32	AMC 392119	29	4N	20W	3/7/2008
130.	AGN#33	AMC 392120	29	4N	20W	3/7/2008
131.	AGN#34	AMC 392121	29	4N	20W	3/7/2008
132.	AGN#35	AMC 392122	29	4N	20W	3/7/2008
133.	AGN#36	AMC 392123	29	4N	20W	3/7/2008
134.	AGN#37	AMC 392124	29/30	4N	20W	3/7/2008
135.	AGN#38	AMC 392125	30	4N	20W	3/7/2008
136.	AGN#39	AMC 392126	30	4N	20W	3/7/2008
137.	AGN#40	AMC 392127	30	4N	20W	3/7/2008
138.	AGN#41	AMC 392128	30	4N	20W	3/7/2008
139.	M-101	AMC 391037	34	4N	20W	2/1/2008
140.	M-102	AMC 391038	34	4N	20W	2/1/2008
141.	M-103	AMC 391039	34/3	4N/3N	20W	2/1/2008
142.	M-104	AMC 391040	3	3N	20W	2/1/2008
143.	M-105	AMC 391041	3	3N	20W	2/1/2008
144.	M-106	AMC 391042	3	3N	20W	2/1/2008
145.	M-107	AMC 391043	3	3N	20W	2/1/2008
146.	M-108	AMC 391044	3	3N	20W	2/1/2008
147.	M-109	AMC 391045	3	3N	20W	2/1/2008
148.	M-110	AMC 391046	3	3N	20W	2/1/2008
149.	SP1	AMC 396470	5/6 & 31/32	3N/4N	20W	04/20/2009
150.	SP2	AMC 396471	5/6 & 32	3N/4N	20W	04/20/2009
151.	SP3	AMC 396472	5	3N	20W	04/20/2009
152.	SP4	AMC 396473	5	3N	20W	04/20/2009
153.	SP5	AMC 396474	5	3N	20W	04/20/2009
154.	SP6	AMC 396475	5	3N	20W	04/20/2009
155.	SP7	AMC 396476	4/5	3N	20W	04/20/2009
156.	SP8	AMC 396477	5	3N	20W	04/20/2009
157.	SP9	AMC 396478	5	3N	20W	04/20/2009
158.	SP10	AMC 396479	4/5	3N	20W	04/20/2009
159.	SP11	AMC 396480	4	3N	20W	04/20/2009
160.	SP12	AMC 396481	4	3N	20W	04/20/2009

PHOENIX, ARIZONA
 2009 AUG 25 A 10:52

#	Claim Name	Serial Number	Sec	TWP	Range	Location Date
161.	SP13	AMC 396482	4/8/9	3N	20W	04/20/2009
162.	SP14	AMC 396483	4/9	3N	20W	04/20/2009
163.	SP15	AMC 396484	4/9	3N	20W	04/20/2009
164.	SP16	AMC 396485	4/9	3N	20W	04/20/2009
165.	SP17	AMC 396486	4/9	3N	20W	04/20/2009
166.	SP18	AMC 396487	4/9	3N	20W	04/20/2009
167.	SP19	AMC 396488	4/9	3N	20W	04/20/2009
168.	SP20	AMC 396489	4/9	3N	20W	04/20/2009
169.	SP21	AMC 396490	3/4/9/10	3N	20W	04/20/2009
170.	SP22	AMC 396491	3/10	3N	20W	04/20/2009
171.	SP23	AMC 396492	3/10	3N	20W	04/20/2009
172.	SP24	AMC 396493	3/10	3N	20W	04/20/2009
173.	SP25	AMC 396494	3/10	3N	20W	04/20/2009
174.	SP26	AMC 396495	3/10	3N	20W	04/20/2009
175.	SP27	AMC 396496	3/10	3N	20W	04/20/2009
176.	SP28	AMC 396497	3/10	3N	20W	04/20/2009
177.	SP29	AMC 396498	3/10	3N	20W	04/20/2009
178.	SP30	AMC 396499	3	3N	20W	04/20/2009
179.	SP31	AMC 396500	3	3N	20W	04/20/2009
180.	SP32	AMC 396501	3	3N	20W	04/20/2009
181.	SP33	AMC 396502	3	3N	20W	04/20/2009
182.	SP34	AMC 396503	3	3N	20W	04/20/2009
183.	SP35	AMC 396504	2/3	3N	20W	04/20/2009
184.	SP36	AMC 396505 ↗	2/3	3N	20W	04/20/2009
185.	RR #1	407284 ↘	34	4 North	20 West	04-14-2011
186.	RR #2	407285	34	4 North	20 West	04-14-2011
187.	RR #3	407286	34	4 North	20 West	04-14-2011
188.	RR #4	407287 ↗	34	4 North	20 West	04-14-2011
189.	RR #11	407294 ↘	34	4 North	20 West	04-14-2011
190.	RR #12	407295	34	4 North	20 West	04-14-2011
191.	RR #13	407296	34	4 North	20 West	04-14-2011
192.	RR #14	407297	34	4 North	20 West	04-14-2011
193.	RR #15	407298	34	4 North	20 West	04-14-2011
194.	RR #16	407299	35	4 North	20 West	04-14-2011
195.	RR #17	407300	35	4 North	20 West	04-14-2011
196.	RR #18	407301	35	4 North	20 West	04-14-2011
197.	RR #19	407302 ↗	35	4 North	20 West	04-14-2011
198.	RR #23	407306 ↘	34	4 North	20 West	04-14-2011
199.	RR #24	407307	34	4 North	20 West	04-14-2011
200.	RR #25	407308	34	4 North	20 West	04-14-2011
201.	RR #26	407309	34	4 North	20 West	04-14-2011
202.	RR #27	407310 ↘	3	3 North	20 West	04-13-2011

PHOENIX, ARIZONA
 2011 AUG 25 A 10:53

#	Claim Name	Serial Number	Sec	TWP	Range	Location Date
203.	RR #28	407311	3	3 North	20 West	04-13-2011
204.	RR #29	407312	2	3 North	20 West	04-13-2011
205.	RR #30	407313	2	3 North	20 West	04-13-2011
206.	RR #31	407314 ↕	2	3 North	20 West	04-13-2011
207.	RR #38	407321 ↘	2	3 North	20 West	04-11-2011
208.	RR #39	407322	2	3 North	20 West	04-11-2011
209.	RR #40	407323	2	3 North	20 West	04-11-2011
210.	RR #41	407324 ↗	2	3 North	20 West	04-11-2011
211.	RR #54	407337 ↘	2	3 North	20 West	04-11-2011
212.	RR #55	407338	2	3 North	20 West	04-11-2011
213.	RR #56	407339	2	3 North	20 West	04-11-2011
214.	RR #57	407340 ↗	2	3 North	20 West	04-11-2011
215.	RR #70	407353 ↘	10	3 North	20 West	04-06-2011
216.	RR #71	407354	11	3 North	20 West	04-06-2011
217.	RR #72	407355	11	3 North	20 West	04-06-2011
218.	RR #73	407356 ↗	11	3 North	20 West	04-06-2011
219.	RR # 110	407391 ↘	5	3 North	20 West	04-09-2011
220.	RR #111	407392	5	3 North	20 West	04-09-2011
221.	RR #112	407393	5	3 North	20 West	04-09-2011
222.	RR #113	407394 ↗	5	3 North	20 West	04-09-2011

PHOENIX, ARIZONA


2014 AUG 25 A 10: 53

RECEIVED
BLM A STATE OFFICE

United States Department of the Interior
Bureau of Land Management
 LANDS/RECREATION & PLANNING
 ONE N CENTRAL AVE
 PHOENIX, AZ 85004 -2203
 Phone: 602-417-9200

Receipt

No: 3112890

Transaction #: 3204609	
Date of Transaction: 08/26/2014	
CUSTOMER:	
RIVERSIDE RESOURCES INC 1110-1111 GEORGIA ST W VANCOUVER BC VANCOUVER, BC V6E 4M3 CA	


LINE #	QTY	DESCRIPTION	REMARKS	UNIT PRICE	TOTAL
1	1.00	LOCATABLE MINERALS / MINING CLAIMS-NOT NEW-UNADJUD, ONE AUTH NO. ONLY / MINING CLAIM MONEY RECEIVED CASES: AMC369033/\$34830.00	MAINT FEE PYMNT (222) 2015	- n/a -	34830.00
TOTAL:					\$34,830.00

PAYMENT INFORMATION			
1	AMOUNT:	34830.00	POSTMARKED: 08/22/2014
	TYPE:	CHECK	RECEIVED: 08/25/2014
	CHECK NO:	608530437	
	NAME:	RIVERSIDE RESOURCES INC 1110-1111 GEORGIA ST W VANCOUVER BC VANCOUVER BC V6E 4M3 CA	

REMARKS

This receipt was generated by the automated BLM Collections and Billing System and is a paper representation of a portion of the official electronic record contained therein.

*Payment for last claim Amc 407394 split between two receipts and earned manually.
 \$110 Receipt # 3112890
 \$45 receipt # 3116762 AT*



Express FedEx
International Ship

To facilitate prompt customs clearance of international shipment, you must provide the following information:

- Complete commodity description
- Value of contents
- Country of origin
- Recipient's tax identification number

Nondocument shipments
Your shipment may also require an export permit and/or permits. For more information, call 1.800.GoFedEx 1.800.463

earthsmart

FedEx carbon-neutral envelope shipping
Expédition d'enveloppe FedEx carboneutre

8/22/2014

From: (778) 327-5799
Jessie Lin
Corex Management Inc.
1110-1111 West Georgia Street

Origin ID: YDTA




Vancouver, BC V6E4M3
CANADA

SHIP TO: (602) 417-9200
Arizona State Office
Bureau of Land Management
1 N CENTRAL AVE
STE 800

BILL SENDER

PHOENIX, AZ 85004
US



These commodities, technology, or software were exported from Canada in accordance with the export administration regulations. Diversion contrary to Canadian law prohibited.

The Warsaw Convention governs and in most cases limits the liability of Federal Express for loss or damage to cargo. Subject to the conditions of the contract.

RT 274 3 D
ST 8.2 2679 08.25
BEHIND CONSIGNEE COPY

© 2011 FedEx 163187 REV 7/11

FedEx Ship Manager - Print Your Label(s)

Ship Date: 22AUG14
ActWgt: 0.5 LB
CAD: 7577063/NCA3550


REF: Riverside
DESC-1: Legal Documents
DESC-2:
DESC-3:
DESC-4:

COUNTRY MFG: CA
CARRIAGE VALUE: 1.00 CAD
CUSTOMS VALUE: 1.00 CAD
T/C: S 368931562 D/T: R
SIGN: Jessie Lin
EIN/VAT:
PKG TYPE: ENV

TRK# 7709 1650 2679
0430

10:30A
INTL PRIORITY
ISR
85004
AZ-US
PHX

XH ZSYA



592341ECP2RACD

Align bottom of air w...
Placez le côté inférieur de la pochette de votre de tra

To reuse, cover or mark through any previous...
Pour réutiliser, masquez ou biffez toute information sur l'

Align top of FedEx Exp...
Placez le côté supérieur de l'information sur l' FedEx Exp...

375430 201021 201021 596470
369965 72087 407284
368411 571037
371849

RIVERSIDE

RESOURCES INC.

1110-1111 West Georgia Street, Vancouver, BC, Canada, V6E 4M3

Tel: (778) 327-6671 Fax: (778) 327-6675

August 15, 2013

Via Fed-Ex

BUREAU OF LAND MANAGEMENT

Arizona State Office
One North Central Avenue
Suite 800
Phoenix, AZ, 85004-4427

Ph: 1-602-417-9200

RE: BLM Claim Maintenance Fee Payment

Please find enclosed:

- 1) USD bank draft for \$42,560.00 with respect to 301 claims in the name of RRI Exploration Inc. and associated paperwork.

Once payment is processed please send the receipt to the following address:

RRI EXPLORATION INC.
502 East John Street,
Carson City, NV,
89706

If you have any questions, please do not hesitate to contact the undersigned directly at 778-327-6671 ext 308 or via email at jdare@rivres.com


Best Regards,

RIVERSIDE RESOURCES INC.

Per:



Jeff Dare,
Corporate Secretary



RECEIVED
BLM AZ STATE OFFICE
2013 AUG 19 A 9:54
PHOENIX, ARIZONA

MAINTENANCE FEE PAYMENT

Claimant Name: PRR Exploration Inc
 Address: 502 EAST SONO STREET
 City: CARSON CITY State: NV Zip: 89706
 Telephone: 773-327-6671
 E-mail address: jdare@rivres.com
 Signature: [Signature]

Check here if this is a change of address.

RECEIVED
 BLM AZ STATE OFFICE
 2013 AUG 19 A 9:54
 PHOENIX, ARIZONA
 BLM
 Date
 Stamp

LINE NO.	AMC NUMBER	CLAIM/SITE NAME	COUNTY RECORDER DATA (If available)	TWP	RNG	SEC
1						
2						
3						
4			301 claims @ \$140 each			
5			= \$42,140			
6						
7			Additional \$420 for 3 claims			
8			40 acres in size			
9						
10			Total = \$42,560			

Please See
 ATTACHED

List additional claims on Form MCF114.

Bureau of Land Management
 Arizona State Office
 www.blm.gov/az/

No. of Claims: 301 x \$140 = \$42,560.00
 Check No: 6072279 Pit. A-H
 Receipt No.: 2860017
 For BLM Use Only

Form: MCF112
 Revised July 2009

#	Claim Name	Serial Number	Sec	TWP	Range	Location Date
1.	PURPLE ONE*	AMC 369033 (PLACER)	4/33	3N/4N	20W	11/19/2005
2.	PURPLE TWO*	AMC 369966 (PLACER)	4/33	3N/4N	20W	01/29/2006
3.	PURPLE THREE*	AMC 369967 (PLACER)	33/34 3/4	4N 3N	20W 20W	01/29/2006
4.	SABAKA #1*	AMC 368411 (PLACER)	32/33	4N	20W	11/11/2005
5.	M-91	AMC 381079	34	4N	20W	12/19/2006
6.	M-92	AMC 381080	32	4N	20W	12/19/2006
7.	M-93	AMC 381081	32	4N	20W	12/19/2006
8.	M-94	AMC 381082	32	4N	20W	12/19/2006
9.	M-95	AMC 381083	32	4N	20W	12/19/2006
10.	M-96	AMC 381084	32/31	4N	20W	12/19/2006
11.	M-97	AMC 381085	31	4N	20W	12/19/2006
12.	M-98	AMC 381086	31	4N	20W	12/19/2006
13.	M-99	AMC 381087	31	4N	20W	12/19/2006
14.	M-100	AMC 381088	31	4N	20W	12/19/2006
15.	P #1	AMC 375430	33/4	4N/3N	20W	09/01/2006
16.	P #2	AMC 375431	33/4	4N/3N	20W	09/01/2006
17.	P #3	AMC 375432	33/4	4N/3N	20W	09/01/2006
18.	P #4	AMC 375433	33/4	4N/3N	20W	09/01/2006
19.	P #5	AMC 375434	33/4	4N/3N	20W	09/01/2006
20.	P #6	AMC 375435	33/4	4N/3N	20W	09/01/2006
21.	P #7	AMC 375436	33/34 3/4	4N 3N	20W 20W	09/01/2006
22.	P #8	AMC 375437	34/3	4N/3N	20W	09/01/2006
23.	M-1	AMC 371849	4	3N	20W	02/18/2006
24.	M-2	AMC 371850	4	3N	20W	02/18/2006
25.	M-3	AMC 371851	4	3N	20W	02/18/2006
26.	M-4	AMC 371852	4	3N	20W	02/18/2006
27.	M-5	AMC 371853	4	3N	20W	02/18/2006
28.	M-6	AMC 371854	4	3N	20W	02/18/2006
29.	M-7	AMC 371855	3/4	3N	20W	02/18/2006
30.	M-8	AMC 371856	3	3N	20W	02/18/2006
31.	M-9	AMC 371857	3	3N	20W	02/18/2006
32.	M-10	AMC 371858	3/4	3N	20W	02/18/2006
33.	M-11	AMC 371859	4	3N	20W	02/18/2006
34.	M-12	AMC 371860	4	3N	20W	02/18/2006
35.	M-13	AMC 371861	4	3N	20W	02/18/2006
36.	M-14	AMC 371862	4	3N	20W	02/18/2006
37.	M-15	AMC 371863	4	3N	20W	02/18/2006
38.	M-16	AMC 371864	4	3N	20W	02/18/2006

PHOENIX, ARIZONA

2013 AUG 19 A 9:51

#	Claim Name	Serial Number	Sec	TWP	Range	Location Date
39.	M-17	AMC 371865	34	4N	20W	02/18/2006
40.	M-18	AMC 371866	33/34	4N	20W	02/18/2006
41.	M-19	AMC 371867	33	4N	20W	02/18/2006
42.	M-20	AMC 371868	33	4N	20W	02/18/2006
43.	M-21	AMC 371869	33	4N	20W	02/18/2006
44.	M-22	AMC 371870	33	4N	20W	02/18/2006
45.	M-23	AMC 371871	33	4N	20W	02/18/2006
46.	M-24	AMC 371872	33	4N	20W	02/18/2006
47.	M-25	AMC 371873	33	4N	20W	02/18/2006
48.	M-26	AMC 371874	33	4N	20W	02/18/2006
49.	M-27	AMC 371875	33/4	4N/3N	20W	02/18/2006
50.	M-28	AMC 371876	33/4	4N/3N	20W	02/18/2006
51.	M-29	AMC 371877	4	3N	20W	02/18/2006
52.	M-30	AMC 371878	4	3N	20W	02/18/2006
53.	M-31	AMC 381029	34	4N	20W	12/19/2006
54.	M-32	AMC 381030	33/34	4N	20W	12/19/2006
55.	M-33	AMC 381031	33	4N	20W	12/19/2006
56.	M-34	AMC 381032	33	4N	20W	12/19/2006
57.	M-35	AMC 381033	33	4N	20W	12/19/2006
58.	M-36	AMC 381034	33	4N	20W	12/19/2006
59.	M-37	AMC 381035	33	4N	20W	12/19/2006
60.	M-38	AMC 381036	33	4N	20W	12/19/2006
61.	M-39	AMC 381037	33	4N	20W	12/19/2006
62.	M-40	AMC 381038	33	4N	20W	12/19/2006
63.	M-41	AMC 381039	32/33	4N	20W	12/19/2006
64.	M-42	AMC 381040	32	4N	20W	12/19/2006
65.	M-43	AMC 381041	32	4N	20W	12/19/2006
66.	M-44	AMC 381042	32	4N	20W	12/19/2006
67.	M-45	AMC 381043	32	4N	20W	12/19/2006
68.	M-46	AMC 381044	32	4N	20W	12/19/2006
69.	M-47	AMC 381045	32	4N	20W	12/19/2006
70.	M-48	AMC 381046	32	4N	20W	12/19/2006
71.	M-49	AMC 381047	32	4N	20W	12/19/2006
72.	M-50	AMC 381048	32	4N	20W	12/19/2006
73.	M-51	AMC 381049	32	4N	20W	12/19/2006
74.	M-52	AMC 381050	32	4N	20W	12/19/2006
75.	M-53	AMC 381051	32	4N	20W	12/19/2006
76.	M-54	AMC 381052	32	4N	20W	12/19/2006
77.	M-55	AMC 381053	32	4N	20W	12/19/2006
78.	M-56	AMC 381054	32/33	4N	20W	12/19/2006
79.	M-57	AMC 381055	32/33 4/5	4N 3N	20W 20W	12/19/2006

PHOENIX, ARIZONA
 2013 AUG 19 A 9:51

#	Claim Name	Serial Number	Sec	TWP	Range	Location Date
80.	M-58	AMC 381056	32/5	4N/3N	20W	12/19/2006
81.	M-59	AMC 381057	32/5	4N/3N	20W	12/19/2006
82.	M-60	AMC 381058	32/5	4N/3N	20W	12/19/2006
83.	M-61	AMC 381059	32/5	4N/3N	20W	12/19/2006
84.	M-62	AMC 381060	32/5	4N/3N	20W	12/19/2006
85.	M-63	AMC 381061	32/5	4N/3N	20W	12/19/2006
86.	M-64	AMC 381062	32/5	4N/3N	20W	12/19/2006
87.	M-86 A	AMC 392087	32	4N	20W	05/10/2008
88.	M-75	AMC 381063	32	4N	20W	12/19/2006
89.	M-76	AMC 381064	31/32	4N	20W	12/19/2006
90.	M-77	AMC 381065	31	4N	20W	12/19/2006
91.	M-78	AMC 381066	31	4N	20W	12/19/2006
92.	M-79	AMC 381067	31	4N	20W	12/19/2006
93.	M-80	AMC 381068	31	4N	20W	12/19/2006
94.	M-81	AMC 381069	31	4N	20W	12/19/2006
95.	M-82	AMC 381070	31	4N	20W	12/19/2006
96.	M-83	AMC 381071	31	4N	20W	12/19/2006
97.	M-84	AMC 381072	31	4N	20W	12/19/2006
98.	M-85	AMC 381073	31/32	4N	20W	12/19/2006
99.	M-86	AMC 381074	33/34	4N	20W	12/19/2006
100.	M-87	AMC 381075	33	4N	20W	12/19/2006
101.	M-88	AMC 381076	33	4N	20W	12/19/2006
102.	M-89	AMC 381077	33	4N	20W	12/19/2006
103.	M-90	AMC 381078	33	4N	20W	12/19/2006
104.	AGN#1	AMC 392088	30/31	4N	20W	3/7/2008
105.	AGN#2	AMC 392089	30/31	4N	20W	3/7/2008
106.	AGN#3	AMC 392090	30/31	4N	20W	3/7/2008
107.	AGN#4	AMC 392091	30/31	4N	20W	3/7/2008
108.	AGN#5	AMC 392092	29/30 31 32	4N 4N 4N	20W 20W 20W	3/7/2008 3/7/2008 3/7/2008
109.	AGN#6	AMC 392093	29/32	4N	20W	3/7/2008
110.	AGN#7	AMC 392094	29/32	4N	20W	3/7/2008
111.	AGN#8	AMC 392095	29/32	4N	20W	3/7/2008
112.	AGN#9	AMC 392096	32	4N	20W	3/7/2008
113.	AGN#10	AMC 392097	32	4N	20W	3/7/2008
114.	AGN#11	AMC 392098	29/32	4N	20W	3/7/2008
115.	AGN#12	AMC 392099	29/32	4N	20W	3/7/2008
116.	AGN#13	AMC 392100	32	4N	20W	3/7/2008
117.	AGN#14	AMC 392101	32	4N	20W	3/7/2008
118.	AGN#15	AMC 392102	29/32	4N	20W	3/7/2008
119.	AGN#16	AMC 392103	29/32	4N	20W	3/7/2008

PHOENIX, ARIZONA
 2013 AUG 19 A 9:54

#	Claim Name	Serial Number	Sec	TWP	Range	Location Date
120.	AGN#17	AMC 392104	32	4N	20W	3/7/2008
121.	AGN#18	AMC 392105	32	4N	20W	3/7/2008
122.	AGN#19	AMC 392106	29/32	4N	20W	3/7/2008
123.	AGN#20	AMC 392107	29/30 31 32	4N 4N 4N	20W 20W 20W	3/7/2008
124.	AGN#21	AMC 392108	32/33	4N	20W	3/7/2008
125.	AGN#22	AMC 392109	33	4N	20W	3/7/2008
126.	AGN#23	AMC 392110	28/33	4N	20W	3/7/2008
127.	AGN#24	AMC 392111	28/33	4N	20W	3/7/2008
128.	AGN#25	AMC 392112	33	4N	20W	3/7/2008
129.	AGN#26	AMC 392113	28	4N	20W	3/7/2008
130.	AGN#27	AMC 392114	28	4N	20W	3/7/2008
131.	AGN#28	AMC 392115	28/29	4N	20W	3/7/2008
132.	AGN#29	AMC 392116	28	4N	20W	3/7/2008
133.	AGN#30	AMC 392117	30	4N	20W	3/7/2008
134.	AGN#31	AMC 392118	29	4N	20W	3/7/2008
135.	AGN#32	AMC 392119	29	4N	20W	3/7/2008
136.	AGN#33	AMC 392120	29	4N	20W	3/7/2008
137.	AGN#34	AMC 392121	29	4N	20W	3/7/2008
138.	AGN#35	AMC 392122	29	4N	20W	3/7/2008
139.	AGN#36	AMC 392123	29	4N	20W	3/7/2008
140.	AGN#37	AMC 392124	29/30	4N	20W	3/7/2008
141.	AGN#38	AMC 392125	30	4N	20W	3/7/2008
142.	AGN#39	AMC 392126	30	4N	20W	3/7/2008
143.	AGN#40	AMC 392127	30	4N	20W	3/7/2008
144.	AGN#41	AMC 392128	30	4N	20W	3/7/2008
145.	M-101	AMC 391037	34	4N	20W	2/1/2008
146.	M-102	AMC 391038	34	4N	20W	2/1/2008
147.	M-103	AMC 391039	34/3	4N/3N	20W	2/1/2008
148.	M-104	AMC 391040	3	3N	20W	2/1/2008
149.	M-105	AMC 391041	3	3N	20W	2/1/2008
150.	M-106	AMC 391042	3	3N	20W	2/1/2008
151.	M-107	AMC 391043	3	3N	20W	2/1/2008
152.	M-108	AMC 391044	3	3N	20W	2/1/2008
153.	M-109	AMC 391045	3	3N	20W	2/1/2008
154.	M-110	AMC 391046	3	3N	20W	2/1/2008
155.	SP1	AMC 396470	5/6 & 31/32	3N/4N	20W	04/20/2009
156.	SP2	AMC 396471	5/6 & 32	3N/4N	20W	04/20/2009
157.	SP3	AMC 396472	5	3N	20W	04/20/2009
158.	SP4	AMC 396473	5	3N	20W	04/20/2009
159.	SP5	AMC 396474	5	3N	20W	04/20/2009

PHOENIX, ARIZONA

2003 AUG 19 A 9:55

RECEIVED
PHOENIX, ARIZONA

#	Claim Name	Serial Number	Sec	TWP	Range	Location Date
160.	SP6	AMC 396475	5	3N	20W	04/20/2009
161.	SP7	AMC 396476	4/5	3N	20W	04/20/2009
162.	SP8	AMC 396477	5	3N	20W	04/20/2009
163.	SP9	AMC 396478	5	3N	20W	04/20/2009
164.	SP10	AMC 396479	4/5	3N	20W	04/20/2009
165.	SP11	AMC 396480	4	3N	20W	04/20/2009
166.	SP12	AMC 396481	4	3N	20W	04/20/2009
167.	SP13	AMC 396482	4/8/9	3N	20W	04/20/2009
168.	SP14	AMC 396483	4/9	3N	20W	04/20/2009
169.	SP15	AMC 396484	4/9	3N	20W	04/20/2009
170.	SP16	AMC 396485	4/9	3N	20W	04/20/2009
171.	SP17	AMC 396486	4/9	3N	20W	04/20/2009
172.	SP18	AMC 396487	4/9	3N	20W	04/20/2009
173.	SP19	AMC 396488	4/9	3N	20W	04/20/2009
174.	SP20	AMC 396489	4/9	3N	20W	04/20/2009
175.	SP21	AMC 396490	3/4/9/10	3N	20W	04/20/2009
176.	SP22	AMC 396491	3/10	3N	20W	04/20/2009
177.	SP23	AMC 396492	3/10	3N	20W	04/20/2009
178.	SP24	AMC 396493	3/10	3N	20W	04/20/2009
179.	SP25	AMC 396494	3/10	3N	20W	04/20/2009
180.	SP26	AMC 396495	3/10	3N	20W	04/20/2009
181.	SP27	AMC 396496	3/10	3N	20W	04/20/2009
182.	SP28	AMC 396497	3/10	3N	20W	04/20/2009
183.	SP29	AMC 396498	3/10	3N	20W	04/20/2009
184.	SP30	AMC 396499	3	3N	20W	04/20/2009
185.	SP31	AMC 396500	3	3N	20W	04/20/2009
186.	SP32	AMC 396501	3	3N	20W	04/20/2009
187.	SP33	AMC 396502	3	3N	20W	04/20/2009
188.	SP34	AMC 396503	3	3N	20W	04/20/2009
189.	SP35	AMC 396504	2/3	3N	20W	04/20/2009
190.	SP36	AMC 396505	2/3	3N	20W	04/20/2009
191.	RR #1	407284	34	4 North	20 West	04-14-2011
192.	RR #2	407285	34	4 North	20 West	04-14-2011
193.	RR #3	407286	34	4 North	20 West	04-14-2011
194.	RR #4	407287	34	4 North	20 West	04-14-2011
195.	RR #5	407288	34	4 North	20 West	04-14-2011
196.	RR #6	407289	34	4 North	20 West	04-14-2011
197.	RR #7	407290	34	4 North	20 West	04-14-2011
198.	RR #8	407291	35	4 North	20 West	04-14-2011
199.	RR #9	407292	35	4 North	20 West	04-14-2011
200.	RR #10	407293	35	4 North	20 West	04-14-2011
201.	RR #11	407294	34	4 North	20 West	04-14-2011

RECEIVED
 PHOENIX, ARIZONA
 APR 20 2009

#	Claim Name	Serial Number	Sec	TWP	Range	Location Date
202.	RR #12	407295	34	4 North	20 West	04-14-2011
203.	RR #13	407296	34	4 North	20 West	04-14-2011
204.	RR #14	407297	34	4 North	20 West	04-14-2011
205.	RR #15	407298	34	4 North	20 West	04-14-2011
206.	RR #16	407299	35	4 North	20 West	04-14-2011
207.	RR #17	407300	35	4 North	20 West	04-14-2011
208.	RR #18	407301	35	4 North	20 West	04-14-2011
209.	RR #19	407302	35	4 North	20 West	04-14-2011
210.	RR #20	407303	35	4 North	20 West	04-14-2011
211.	RR #21	407304	35	4 North	20 West	04-14-2011
212.	RR #22	407305	35	4 North	20 West	04-14-2011
213.	RR #23	407306	34	4 North	20 West	04-14-2011
214.	RR #24	407307	34	4 North	20 West	04-14-2011
215.	RR #25	407308	34	4 North	20 West	04-14-2011
216.	RR #26	407309	34	4 North	20 West	04-14-2011
217.	RR #27	407310	3	3 North	20 West	04-14-2011
218.	RR #28	407311	3	3 North	20 West	04-13-2011
219.	RR #29	407312	2	3 North	20 West	04-13-2011
220.	RR #30	407313	2	3 North	20 West	04-13-2011
221.	RR #31	407314	2	3 North	20 West	04-13-2011
222.	RR #32	407315	2	3 North	20 West	04-13-2011
223.	RR #33	407316	2	3 North	20 West	04-13-2011
224.	RR #34	407317	2	3 North	20 West	04-13-2011
225.	RR #35	407318	2	3 North	20 West	04-13-2011
226.	RR #36	407319	2	3 North	20 West	04-13-2011
227.	RR #37	407320	1	3 North	20 West	04-13-2011
228.	RR #38	407321	2	3 North	20 West	04-11-2011
229.	RR #39	407322	2	3 North	20 West	04-11-2011
230.	RR #40	407323	2	3 North	20 West	04-11-2011
231.	RR #41	407324	2	3 North	20 West	04-11-2011
232.	RR #42	407325	2	3 North	20 West	04-11-2011
233.	RR #43	407326	2	3 North	20 West	04-11-2011
234.	RR #44	407327	2	3 North	20 West	04-11-2011
235.	RR #45	407328	2	3 North	20 West	04-11-2011
236.	RR #46	407329	2	3 North	20 West	04-11-2011
237.	RR #47	407330	1	3 North	20 West	04-11-2011
238.	RR #48	407331	1	3 North	20 West	04-11-2011
239.	RR #49	407332	1	3 North	20 West	04-11-2011
240.	RR #50	407333	1	3 North	20 West	04-11-2011
241.	RR #51	407334	1	3 North	20 West	04-11-2011
242.	RR #52	407335	1	3 North	20 West	04-11-2011
243.	RR #53	407336	1	3 North	20 West	04-11-2011

2013 AUG 19 A 9:55
 PHOENIX, ARIZONA
 DEPT. OF RECORDS
 PHOENIX, ARIZONA

#	Claim Name	Serial Number	Sec	TWP	Range	Location Date
244.	RR #54	407337	2	3 North	20 West	04-11-2011
245.	RR #55	407338	2	3 North	20 West	04-11-2011
246.	RR #56	407339	2	3 North	20 West	04-11-2011
247.	RR #57	407340	2	3 North	20 West	04-11-2011
248.	RR #58	407341	2	3 North	20 West	04-11-2011
249.	RR #59	407342	2	3 North	20 West	04-11-2011
250.	RR #60	407343	2	3 North	20 West	04-11-2011
251.	RR #61	407344	2	3 North	20 West	04-11-2011
252.	RR #62	407345	2	3 North	20 West	04-11-2011
253.	RR #63	407346	3	3 North	20 West	04-11-2011
254.	RR #64	407347	1	3 North	20 West	04-11-2011
255.	RR #65	407348	1	3 North	20 West	04-11-2011
256.	RR #66	407349	1	3 North	20 West	04-11-2011
257.	RR #67	407350	1	3 North	20 West	04-11-2011
258.	RR #68	407351	1	3 North	20 West	04-11-2011
259.	RR #69	407352	1	3 North	20 West	04-11-2011
260.	RR #70	407353	10	3 North	20 West	04-06-2011
261.	RR #71	407354	11	3 North	20 West	04-06-2011
262.	RR #72	407355	11	3 North	20 West	04-06-2011
263.	RR #73	407356	11	3 North	20 West	04-06-2011
264.	RR #74	407357	11	3 North	20 West	04-06-2011
265.	RR #75	407358	11	3 North	20 West	04-07-2011
266.	RR #76	407359	11	3 North	20 West	04-07-2011
267.	RR #77	407360	11	3 North	20 West	04-07-2011
268.	RR #78	407361	11	3 North	20 West	04-07-2011
269.	RR #79	407362	11	3 North	20 West	04-07-2011
270.	RR #80	407363	12	3 North	20 West	04-07-2011
271.	RR #81	407364	12	3 North	20 West	04-07-2011
272.	RR #82	407365	12	3 North	20 West	04-07-2011
273.	RR #83	407366	12	3 North	20 West	04-07-2011
274.	RR #84	407367	12	3 North	20 West	04-07-2011
275.	RR #85	407368	12	3 North	20 West	04-07-2011
276.	RR #86	407369	10	3 North	20 West	04-06-2011
277.	RR #87	407370	11	3 North	20 West	04-06-2011
278.	RR #88	407371	11	3 North	20 West	04-06-2011
279.	RR #89	407372	11	3 North	20 West	04-06-2011
280.	RR #90	407373	11	3 North	20 West	04-06-2011
281.	RR #91	407374	11	3 North	20 West	04-07-2011
282.	RR #92	407375	11	3 North	20 West	04-07-2011
283.	RR #93	407376	11	3 North	20 West	04-07-2011
284.	RR #94	407377	11	3 North	20 West	04-07-2011
285.	RR #95	407378	11	3 North	20 West	04-07-2011

PHOENIX ARIZONA
 2013 AUG 19 A 9:55
 08100

#	Claim Name	Serial Number	Sec	TWP	Range	Location Date
286.	RR #96	407379	12	3 North	20 West	04-07-2011
287.	RR #97	407380	12	3 North	20 West	04-07-2011
288.	RR #98	407381	12	3 North	20 West	04-07-2011
289.	RR #99	407382	12	3 North	20 West	04-07-2011
290.	RR #100	407383	12	3 North	20 West	04-07-2011
291.	RR #101	407384	12	3 North	20 West	04-07-2011
292.	RR #102	407385	31	4 North	20 West	04-09-2011
293.	RR #103	407386	31	4 North	20 West	04-09-2011
294.	RR #104	407387	31	4 North	20 West	04-09-2011
295.	RR #105	407388	31	4 North	20 West	04-09-2011
296.	RR #108	407389	6	3 North	20 West	04-11-2011
297.	RR # 109	407390	6	3 North	20 West	04-09-2011
298.	RR # 110	407391	5	3 North	20 West	04-09-2011
299.	RR #111	407392	5	3 North	20 West	04-09-2011
300.	RR #112	407393	5	3 North	20 West	04-09-2011
301.	RR #113	407394	5	3 North	20 West	04-09-2011

RECEIVED
 BLM AZ STATE OFFICE
 2013 AUG 19 A 9:55
 PHOENIX, ARIZONA

From: (778) 327-6671
Susanna Behrens
Riverside Resources Inc.
1111-1110 West Georgia Street

Origin ID: YDTA



J13201306280426

VANCOUVER, BC V6E4M3
CANADA

SHIP TO: (602) 417-9200 BILL SENDER

Arizona State Office
Bureau of Land Management
One North Central Avenue
Suite 800

PHOENIX, AZ 85004
US

Ship Date: 16AUG13
ActWgt: 0.5 LB
CAD: 7577017/INCA3430

REF:
DESC-1: Correspondence/No Customs Value
DESC-2:
DESC-3:
DESC-4:

8/8-17
8:40

COUNTRY MFG: CA
CARRIAGE VALUE: 0.00 CAD
CUSTOMS VALUE: 0.00 CAD
T/C: S 366931465 D/T: S 366931465
SIGN: Susanna Behrens
EIN/VAT:
PKG TYPE: ENV

SATURDAY 12:00P

INTL PRIORITY

ISR


85004

AZ-US

PHX

TRK# 7964 8328 2384
0430

X0 ZSYA



These commodities, technology, or software were exported from Canada in accordance with the export administration regulations. Diversion contrary to Canadian law prohibited

The Warsaw Convention may apply and will govern and in most cases limit the liability of Federal Express for loss or delay of or damage to your shipment. Subject to the conditions of the contract.

CONSIGNEE COPY - PLEASE PLACE IN POUCH

51AG109B9/1A9E

After printing this label:

1. Use the 'Print' button on this page to print your label to your laser or inkjet printer.
2. Fold the printed page along the horizontal line.
3. Place label in shipping pouch and affix it to your shipment so that the barcode portion of the label can be read and scanned.

Warning: Use only the printed original label for shipping. Using a photocopy of this label for shipping purposes is fraudulent and could result in additional billing charges, along with the cancellation of your FedEx account number.

LEGAL TERMS AND CONDITIONS OF FEDEX SHIPPING DEFINITIONS. On this Air Waybill, "we", "our", "us", and "FedEx" refer to Federal Express Corporation, its subsidiaries and branches and their respective employees, agents, and independent contractors. The terms "you" and "your" refer to the shipper, its employees, principals and agents. If your shipment originates outside the United States, your contract of carriage is with the FedEx subsidiary, branch or independent contractor who originally accepts the shipment from you. The term "package" means any container or envelope that is accepted by us for delivery, including any such items tendered by you utilizing our automated systems, meters, manifests or waybills. The term "shipment" means all packages which are tendered to and accepted by us on a single Air Waybill. AIR CARRIAGE NOTICE. For any international shipments by air, the Warsaw Convention, as amended, may be applicable. The Warsaw Convention, as amended, will then govern and in most cases limit FedEx's liability for loss, delay or damage to your shipment. The Warsaw Convention, as amended, limits FedEx's liability. For example in the U.S. liability is limited to \$9.07 per pound (20\$ per kilogram), unless a higher value for carriage is declared as described below and you pay any applicable supplementary charges. The interpretation and operation of the Warsaw Convention's liability limits may vary in each country. There are no specific stopping places which are agreed to and FedEx reserves the right to route the shipment in any way FedEx deems appropriate. ROAD TRANSPORT NOTICE. Shipments transported solely by road to or from a country which is a party to the Warsaw Convention or the Contract for the International Carriage of Goods by Road (the "CMR") are subject to the terms and conditions of the CMR, notwithstanding any other provision of this Air Waybill to the contrary. For those shipments transported solely by road, if a conflict arises between the provisions of the CMR and this Air Waybill, the terms of the CMR shall prevail. LIMITATION OF LIABILITY. If not governed by the Warsaw Convention, the CMR, or other international treaties, laws, other government regulations, orders, or requirements, FedEx's maximum liability for damage, loss, delay, shortage, mis-delivery, nondelivery, misinformation or failure to provide information in connection with your shipment is limited by this Agreement and as set out in the terms and conditions of the contract of carriage. Please refer to the contract of carriage set forth in the applicable FedEx Service Guide or its equivalent to determine the contractual limitation. FedEx does not provide cargo liability or all-risk insurance, but you may pay an additional charge for each additional U.S. \$100 (or equivalent local currency for the country of origin) of declared value for carriage. If a higher value for carriage is declared and the additional charge is paid, FedEx's maximum liability will be the lesser of the declared value for carriage or your actual damages. LIABILITIES NOT ASSUMED. IN ANY EVENT, FEDEX WON'T BE LIABLE FOR ANY DAMAGES, WHETHER DIRECT, INDIRECT, INCIDENTAL, SPECIAL OR CONSEQUENTIAL IN EXCESS OF THE DECLARED VALUE FOR CARRIAGE (INCLUDING BUT NOT LIMITED TO LOSS OF INCOME OR PROFITS) OR THE ACTUAL VALUE OF THE SHIPMENT, IF LOWER, WHETHER OR NOT FEDEX HAD ANY KNOWLEDGE THAT SUCH DAMAGES MIGHT BE INCURRED. FedEx won't be liable for your acts or omissions, including but not limited to incorrect declaration of cargo, improper or insufficient packaging, securing, marking or addressing of the shipment, or for the acts or omissions of the recipient or anyone else with an interest in the shipment or cash, currency or other prohibited items or in instances beyond our control, such as acts of God, perils of the air, weather conditions, mechanical delays, acts of public enemies, war, strike, civil commotion, or acts or omissions of public authorities (including customs and health officials) with actual or apparent authority. NO WARRANTY. We make no warranties, express or implied. CLAIMS FOR LOSS, DAMAGE OR DELAY. ALL CLAIMS MUST BE MADE IN WRITING AND WITHIN STRICT TIME LIMITS. SEE OUR TARIFF, APPLICABLE FEDEX SERVICE GUIDE, OR STANDARD CONDITIONS OF CARRIAGE FOR DETAILS. THE Warsaw Convention provides specific written claims procedures for damage, delay or non-delivery of your shipment. Moreover, the interpretation and operation of the Warsaw Convention's claims provisions may vary in each country. Refer to the Convention to determine the claims period for your shipment. The right to damages against us shall be extinguished unless an action is brought within two years, as set forth in the Convention. FedEx is not obligated to act on any claim until all transportation charges have been paid. The claim amount may not be deducted from the transportation charges. If the recipient accepts the shipment without noting any damage on the delivery record, FedEx will assume the shipment was delivered in good condition. In order for us to consider a claim for damage, the contents, original shipping carton and packing must be made available to us for inspection. MANDATORY LAW. Insofar as any provision contained or referred to in this Air Waybill may be contrary to any applicable international treaties, laws, government regulations, orders or requirements such provisions shall remain in effect as a part of our agreement to the extent that it is not overridden. The invalidity or unenforceability of any provisions shall not affect any other part of this Air Waybill. Unless otherwise indicated, FEDERAL EXPRESS CORPORATION, 2005 Corporate Avenue, Memphis, TN 38132, USA, is the first carrier of this shipment. Email address located at www.fedex.com.

From: (778) 327-6671
Susanna Behrens
Riverside Resources Inc.
1111-1110 West Georgia Street

Origin ID: YDTA



J13201388288428

VANCOUVER, BC V6E4M3
CANADA

SHIP TO: (602) 417-9200 BILL SENDER

Arizona State Office
Bureau of Land Management
One North Central Avenue
Suite 800

PHOENIX, AZ 85004
US

Ship Date: 16AUG13
ActWgt: 0.5 LB
CAD: 7577017/INCA3430

REF:
DESC-1: Correspondence/No Customs Value
DESC-2:
DESC-3:
DESC-4:

COUNTRY MFG: CA
CARRIAGE VALUE: 0.00 CAD
CUSTOMS VALUE: 0.00 CAD
T/C: S 366931465 D/T: S 366931465
SIGN: Susanna Behrens
EIN/VAT:
PKG TYPE: ENV

SATURDAY 12:00P
INTL PRIORITY


TRK# 7964 8328 2384
0430

ISR
85004
AZ-US
PHX

X0 ZSYA



51AG109B91A9E



These commodities, technology, or software were exported from Canada in accordance with the export administration regulations. Diversion contrary to Canadian law prohibited.

The Warsaw Convention may apply and will govern and in most cases limit the liability of Federal Express for loss or delay of or damage to your shipment. Subject to the conditions of the contract.

CONSIGNEE COPY - PLEASE PLACE IN POUCH

After printing this label:

1. Use the 'Print' button on this page to print your label to your laser or inkjet printer.
2. Fold the printed page along the horizontal line.
3. Place label in shipping pouch and affix it to your shipment so that the barcode portion of the label can be read and scanned.

Warning: Use only the printed original label for shipping. Using a photocopy of this label for shipping purposes is fraudulent and could result in additional billing charges, along with the cancellation of your FedEx account number.

LEGAL TERMS AND CONDITIONS OF FEDEX SHIPPING DEFINITIONS. On this Air Waybill, "we", "our", "us", and "FedEx" refer to Federal Express Corporation, its subsidiaries and branches and their respective employees, agents, and independent contractors. The terms "you" and "your" refer to the shipper, its employees, principals and agents. If your shipment originates outside the United States, your contract of carriage is with the FedEx subsidiary, branch or independent contractor who originally accepts the shipment from you. The term "package" means any container or envelope that is accepted by us for delivery, including any such items tendered by you utilizing our automated systems, meters, manifests or waybills. The term "shipment" means all packages which are tendered to and accepted by us on a single Air Waybill. AIR CARRIAGE NOTICE: For any international shipments by air, the Warsaw Convention, as amended, may be applicable. The Warsaw Convention, as amended, will then govern and in most cases limit FedEx's liability for loss, delay, or damage to your shipment. The Warsaw Convention, as amended, limits FedEx's liability. For example in the U.S. liability is limited to \$9.07 per pound (20\$ per kilogram), unless a higher value for carriage is declared as described below and you pay any applicable supplementary charges. The interpretation and operation of the Warsaw Convention's liability limits may vary in each country. There are no specific stopping places which are agreed to and FedEx reserves the right to route the shipment in any way FedEx deems appropriate. ROAD TRANSPORT NOTICE: Shipments transported solely by road to or from a country which is a party to the Warsaw Convention or the Contract for the International Carriage of Goods by Road (the "CMR") are subject to the terms and conditions of the CMR, notwithstanding any other provision of this Air Waybill to the contrary. For those shipments transported solely by road, if a conflict arises between the provisions of the CMR and this Air Waybill, the terms of the CMR shall prevail. LIMITATION OF LIABILITY. If not governed by the Warsaw Convention, the CMR, or other International treaties, laws, other government regulations, orders, or requirements, FedEx's maximum liability for damage, loss, delay, shortage, mis-delivery, nondelivery, misinformation or failure to provide information in connection with your shipment is limited by this Agreement and as set out in the terms and conditions of the contract of carriage. Please refer to the contract of carriage set forth in the applicable FedEx Service Guide or its equivalent to determine the contractual limitation. FedEx does not provide cargo liability or all-risk insurance, but you may pay an additional charge for each additional U.S. \$100 (or equivalent local currency for the country of origin) of declared value for carriage. If a higher value for carriage is declared and the additional charge is paid, FedEx's maximum liability will be the lesser of the declared value for carriage or your actual damages. LIABILITIES NOT ASSUMED. IN ANY EVENT, FEDEX WON'T BE LIABLE FOR ANY DAMAGES, WHETHER DIRECT, INDIRECT, INCIDENTAL, SPECIAL OR CONSEQUENTIAL IN EXCESS OF THE DECLARED VALUE FOR CARRIAGE (INCLUDING BUT NOT LIMITED TO LOSS OF INCOME OR PROFITS) OR THE ACTUAL VALUE OF THE SHIPMENT, IF LOWER, WHETHER OR NOT FEDEX HAD ANY KNOWLEDGE THAT SUCH DAMAGES MIGHT BE INCURRED. FedEx won't be liable for your acts or omissions, including but not limited to incorrect declaration of cargo, improper or insufficient packaging, securing, marking or addressing of the shipment, or for the acts or omissions of the recipient or anyone else with an interest in the shipment with shipments of cash, currency or other prohibited items or in instances beyond our control, such as acts of God, perils of the air, weather conditions, mechanical delays, acts of public enemies, war, strike, civil commotion, or acts or violations by any party of the terms of this agreement. FedEx won't be liable for damage, loss, delay, shortage, mis-delivery, non-delivery, misinformation or failure to provide information in connection with shipments of public authorities (including customs and health officials) with actual or apparent authority. NO WARRANTY. We make no warranties, express or implied. CLAIMS FOR LOSS, DAMAGE OR DELAY. ALL CLAIMS MUST BE MADE IN WRITING AND WITHIN STRICT TIME LIMITS. SEE OUR TARIFF, APPLICABLE FEDEX SERVICE GUIDE, OR STANDARD CONDITIONS OF CARRIAGE FOR DETAILS. The Warsaw Convention provides specific written claims procedures for damage, delay or non-delivery of your shipment. Moreover, the interpretation and operation of the Warsaw Convention's claims provisions may vary in each country. Refer to the Convention to determine the claims period for your shipment. The right to damages against us shall be extinguished unless an action is brought within two years, as set forth in the Convention. FedEx is not obligated to act on any claim until all transportation charges have been paid. The claim amount may not be deducted from the transportation charges. If the recipient accepts the shipment without noting any damage on the delivery record, FedEx will assume the shipment was delivered in good condition. In order for us to consider a claim for damage, the contents, original shipping carton and packing must be made available to us for inspection. MANDATORY LAW. Insofar as any provision contained or referred to in this Air Waybill may be contrary to any applicable international treaties, laws, government regulations, orders or requirements such provisions shall remain in effect as a part of our agreement to the extent that it is not overridden. The invalidity or unenforceability of any provisions shall not affect any other part of this Air Waybill. Unless otherwise indicated, FEDERAL EXPRESS CORPORATION, 2005 Corporate Avenue, Memphis, TN 38132, USA, is the first carrier of this shipment. Email address located at www.fedex.com.

From: (778) 327-6671
Susanna Behrens
Riverside Resources Inc.
1111-1110 West Georgia Street

Origin ID: YDTA



J13201306280426

VANCOUVER, BC V6E4M3
CANADA

SHIP TO: (602) 417-9200

BILL SENDER

Arizona State Office
Bureau of Land Management
One North Central Avenue
Suite 800

PHOENIX, AZ 85004
US

Ship Date: 16AUG13
ActWgt: 0.5 LB
CAD: 7577017/INCA3430

REF:
DESC-1: Correspondence/No Customs Value
DESC-2:
DESC-3:
DESC-4:

COUNTRY MFG: CA
CARRIAGE VALUE: 0.00 CAD
CUSTOMS VALUE: 0.00 CAD
T/C: S 366931465 D/T: S 366931465
SIGN: Susanna Behrens
EIN/VAT:
PKG TYPE: ENV

SATURDAY 12:00P

INTL PRIORITY

ISR

85004



AZ-US

PHX

TRK# 7964 8328 2384

0430

X0 ZSYA



These commodities, technology, or software were exported from Canada in accordance with the export administration regulations. Diversion contrary to Canadian law prohibited.

The Warsaw Convention may apply and will govern and in most cases limit the liability of Federal Express for loss or delay of or damage to your shipment. Subject to the conditions of the contract.

CONSIGNEE COPY - PLEASE PLACE IN POUCH

51AG109B9/1A9E

After printing this label:

1. Use the 'Print' button on this page to print your label to your laser or inkjet printer.
2. Fold the printed page along the horizontal line.
3. Place label in shipping pouch and affix it to your shipment so that the barcode portion of the label can be read and scanned.

Warning: Use only the printed original label for shipping. Using a photocopy of this label for shipping purposes is fraudulent and could result in additional billing charges, along with the cancellation of your FedEx account number.

LEGAL TERMS AND CONDITIONS OF FEDEX SHIPPING DEFINITIONS. On this Air Waybill, "we", "our", "us", and "FedEx" refer to Federal Express Corporation, its subsidiaries and branches and their respective employees, agents, and independent contractors. The terms "you" and "your" refer to the shipper, its employees, principals and agents. If your shipment originates outside the United States, your contract of carriage is with the FedEx subsidiary, branch or independent contractor who originally accepts the shipment from you. The term "package" means any container or envelope that is accepted by us for delivery, including any such items tendered by you utilizing our automated systems, meters, manifests or waybills. The term "shipment" means all packages which are tendered to and accepted by us on a single Air Waybill. AIR CARRIAGE NOTICE. For any international shipments by air, the Warsaw Convention, as amended, may be applicable. The Warsaw Convention, as amended, will then govern and in most cases limit FedEx's liability for loss, delay, or damage to your shipment. The Warsaw Convention, as amended, limits FedEx's liability. For example in the U.S. liability is limited to \$9.07 per pound (205 per kilogram), unless a higher value for carriage is declared as described below and you pay any applicable supplementary charges. The interpretation and operation of the Warsaw Convention's liability limits may vary in each country. There are no specific stopping places which are agreed to and FedEx reserves the right to route the shipment in any way FedEx deems appropriate. ROAD TRANSPORT NOTICE. Shipments transported solely by road to or from a country which is a party to the Warsaw Convention or the Contract for the International Carriage of Goods by Road (the "CMR") are subject to the terms and conditions of the CMR, notwithstanding any other provision of this Air Waybill contract of carriage set forth in the applicable FedEx Service Guide or its equivalent to determine the contractual limitation. FedEx does not provide cargo liability or all-risk insurance, but you may pay an additional charge for each additional U.S. \$100 (or equivalent local currency for the country of origin) of declared value for carriage. If a higher value for carriage is declared and the additional charge is paid, FedEx's maximum liability will be the lesser of the declared value for carriage or your actual damages. LIABILITIES NOT ASSUMED. IN ANY EVENT, FEDEX WON'T BE LIABLE FOR ANY DAMAGES, WHETHER DIRECT, INDIRECT, INCIDENTAL, SPECIAL OR CONSEQUENTIAL IN EXCESS OF THE DECLARED VALUE FOR CARRIAGE (INCLUDING BUT NOT LIMITED TO LOSS OF INCOME OR PROFITS) OR THE ACTUAL VALUE OF THE SHIPMENT, IF LOWER, WHETHER OR NOT FEDEX HAD ANY KNOWLEDGE THAT SUCH DAMAGES MIGHT BE INCURRED. FedEx won't be liable for your acts or omissions, including but not limited to incorrect declaration of cargo, improper or insufficient packaging, securing, marking or addressing of the shipment, or for the acts or omissions of the recipient or anyone else with an interest in the shipment or cash, currency or other prohibited items or in instances beyond our control, such as acts of God, perils of the air, weather conditions, mechanical delays, acts of public enemies, war, strike, civil commotion, or acts or omissions of public authorities (including customs and health officials) with actual or apparent authority. NO WARRANTY. We make no warranties, express or implied. CLAIMS FOR LOSS, DAMAGE OR DELAY. ALL CLAIMS MUST BE MADE IN WRITING AND WITHIN STRICT TIME LIMITS. SEE OUR TARIFF, APPLICABLE FEDEX SERVICE GUIDE, OR STANDARD CONDITIONS OF CARRIAGE FOR DETAILS. The Warsaw Convention provides specific written claims procedures for damage, delay or non-delivery of your shipment. Moreover, the interpretation and operation of the Warsaw Convention's claims provisions may vary in each country. Refer to the Convention to determine the claims period for your shipment. The right to damages against us shall be extinguished unless an action is brought within two years, as set forth in the Convention. FedEx is not obligated to act on any claim until all transportation charges have been paid. The claim amount may not be deducted from the transportation charges. If the recipient accepts the shipment without noting any damage on the delivery record, FedEx will assume the shipment was delivered in good condition. In order for us to consider a claim for damage, the contents, original shipping carton and packing must be made available to us for inspection. MANDATORY LAW. Insofar as any provision contained or referred to in this Air Waybill may be contrary to any applicable international treaties, laws, government regulations, orders or requirements such provisions shall remain in effect as a part of our agreement to the extent that it is not overridden. The invalidity or unenforceability of any provisions shall not affect any other part of this Air Waybill. Unless otherwise indicated, FEDERAL EXPRESS CORPORATION, 2005 Corporate Avenue, Memphis, TN 38132, USA, is the first carrier of this shipment. Email address located at www.fedex.com.

From: (778) 327-6671
Susanna Behrens
Riverside Resources Inc.
1111-1110 West Georgia Street

Origin ID: YDTA



Ship Date: 16AUG13
ActWgt: 0.5 LB
CAD: 7577017/INCA3430

VANCOUVER, BC V6E4M3
CANADA



J13281388288428

REF:
DESC-1: Correspondence/No Customs Value
DESC-2:
DESC-3:
DESC-4:

SHIP TO: (602) 417-9200 BILL SENDER
Arizona State Office
Bureau of Land Management
One North Central Avenue
Suite 800


COUNTRY MFG: CA
CARRIAGE VALUE: 0.00 CAD
CUSTOMS VALUE: 0.00 CAD
T/C: S 366931465 D/T: S 366931465
SIGN: Susanna Behrens
EIN/VAT:
PKG TYPE: ENV

PHOENIX, AZ 85004
US

SATURDAY 12:00P
INTL PRIORITY
ISR
85004
AZ-US
PHX

TRK# 7964 8328 2384
0430

X0 ZSYA



51AG109B91A9E

These commodities, technology, or software were exported from Canada in accordance with the export administration regulations. Diversion contrary to Canadian law prohibited.

The Warsaw Convention may apply and will govern and in most cases limit the liability of Federal Express for loss or delay of or damage to your shipment. Subject to the conditions of the contract.

CONSIGNEE COPY - PLEASE PLACE IN POUCH

After printing this label:

1. Use the 'Print' button on this page to print your label to your laser or inkjet printer.
2. Fold the printed page along the horizontal line.
3. Place label in shipping pouch and affix it to your shipment so that the barcode portion of the label can be read and scanned.

Warning: Use only the printed original label for shipping. Using a photocopy of this label for shipping purposes is fraudulent and could result in additional billing charges, along with the cancellation of your FedEx account number.

LEGAL TERMS AND CONDITIONS OF FEDEX SHIPPING DEFINITIONS. On this Air Waybill, "we", "our", "us", and "FedEx" refer to Federal Express Corporation, its subsidiaries and branches and their respective employees, agents, and independent contractors. The terms "you" and "your" refer to the shipper, its employees, principals and agents. If your shipment originates outside the United States, your contract of carriage with the FedEx subsidiary, branch or independent contractor who originally accepts the shipment from you. The term "package" means any container or envelope that is accepted by us for delivery, including any such items tendered by you utilizing our automated systems, meters, manifests or waybills. The term "shipment" means all packages which are tendered to and accepted by us on a single Air Waybill. **AIR CARRIAGE NOTICE.** For any international shipments by air, the Warsaw Convention, as amended, will then govern and in most cases limit FedEx's liability for loss, delay of, or damage to your shipment. The Warsaw Convention, as amended, may be applicable. The Warsaw Convention, as amended, limits FedEx's liability. For example in the U.S. liability is limited to \$9.07 per pound (20\$ per kilogram), unless a higher value for carriage is declared as described below and you pay any applicable supplementary charges. The interpretation and operation of the Warsaw Convention's liability limits may vary in each country. There are no specific stopping places which are agreed to and FedEx reserves the right to route the shipment in any way FedEx deems appropriate. **ROAD TRANSPORT NOTICE.** Shipments transported solely by road to or from a country which is a party to the Warsaw Convention or the Contract for the International Carriage of Goods by Road (the "CMR") are subject to the terms and conditions of the CMR, notwithstanding any other provision of this Air Waybill to the contrary. For those shipments transported solely by road, if a conflict arises between the provisions of the CMR and this Air Waybill, the terms of the CMR shall prevail. **LIMITATION OF LIABILITY.** If not governed by the Warsaw Convention, the CMR, or other international treaties, laws, other government regulations, orders, or requirements, FedEx's maximum liability for damage, loss, delay, shortage, mis-delivery, nondelivery, misinformation or failure to provide information in connection with your shipment is limited by this Agreement and as set out in the terms and conditions of the contract of carriage. Please refer to the contract of carriage set forth in the applicable FedEx Service Guide or its equivalent to determine the contractual limitation. FedEx does not provide cargo liability or all-risk insurance, but you may pay an additional charge for each additional U.S. \$100 (or equivalent local currency for the country of origin) of declared value for carriage. If a higher value for carriage is declared and the additional charge is paid, FedEx's maximum liability will be the lesser of the declared value for carriage or your actual damages. **LIABILITIES NOT ASSUMED. IN ANY EVENT, FEDEX WON'T BE LIABLE FOR ANY DAMAGES, WHETHER DIRECT, INDIRECT, INCIDENTAL, SPECIAL OR CONSEQUENTIAL IN EXCESS OF THE DECLARED VALUE FOR CARRIAGE (INCLUDING BUT NOT LIMITED TO LOSS OF INCOME OR PROFITS) OR THE ACTUAL VALUE OF THE SHIPMENT, IF LOWER, WHETHER OR NOT FEDEX HAD ANY KNOWLEDGE THAT SUCH DAMAGES MIGHT BE INCURRED.** FedEx won't be liable for your acts or omissions, including but not limited to incorrect declaration of cargo, improper or insufficient packaging, securing, marking or addressing of the shipment, or for the acts or omissions of the recipient or anyone else with an interest in the shipment of or violations by any party of the terms of this agreement. FedEx won't be liable for damage, loss, delay, shortage, mis-delivery, non-delivery, misinformation or failure to provide information in connection with shipments of cash, currency or other prohibited items or in instances beyond our control, such as acts of God, perils of the air, weather conditions, mechanical delays, acts of public enemies, war, strike, civil commotion, or acts or omissions of public authorities (including customs and health officials) with actual or apparent authority. **NO WARRANTY.** We make no warranties, express or implied. **CLAIMS FOR LOSS, DAMAGE OR DELAY. ALL CLAIMS MUST BE MADE IN WRITING AND WITHIN STRICT TIME LIMITS. SEE OUR TARIFF, APPLICABLE FEDEX SERVICE GUIDE, OR STANDARD CONDITIONS OF CARRIAGE FOR DETAILS.** The Warsaw Convention provides specific written claims procedures for damage, delay or non-delivery of your shipment. Moreover, the interpretation and operation of the Warsaw Convention's claims provisions may vary in each country. Refer to the Convention to determine the claims period for your shipment. The right to damages against us shall be extinguished unless an action is brought within two years, as set forth in the Convention. FedEx is not obligated to act on any claim until all transportation charges have been paid. The claim amount may not be deducted from the transportation charges. If the recipient accepts the shipment without noting any damage on the delivery record, FedEx will assume the shipment was delivered in good condition. In this Air Waybill may be contrary to any applicable international treaties, laws, government regulations, orders or requirements such provisions shall remain in effect as a part of our agreement to the extent that it is not overridden. The invalidity or unenforceability of any provisions shall not affect any other part of this Air Waybill. Unless otherwise indicated, FEDERAL EXPRESS CORPORATION, 2005 Corporate Avenue, Memphis, TN 38132, USA, is the first carrier of this shipment. Email address located at www.fedex.com.

From: (778) 327-6671
Susanna Behrens
Riverside Resources Inc.
1111-1110 West Georgia Street

Origin ID: YDTA



VANCOUVER, BC V6E4M3
CANADA

Ship Date: 16AUG13
ActWgt: 0.5 LB
CAD: 7577017/INCA3430

REF:
DESC-1: Correspondence/No Customs Value
DESC-2:
DESC-3:
DESC-4:

COUNTRY MFG: CA
CARRIAGE VALUE: 0.00 CAD
CUSTOMS VALUE: 0.00 CAD
T/C: S 366931465 D/T: S 366931465
SIGN: Susanna Behrens
EIN/VAT:
PKG TYPE: ENV



SHIP TO: (602) 417-9200 BILL SENDER
Arizona State Office
Bureau of Land Management
One North Central Avenue
Suite 800

PHOENIX, AZ 85004
US

SATURDAY 12:00P
INTL PRIORITY
ISR
85004
AZ-US
PHX

TRK# 7964 8328 2384
0430

X0 ZSYA



These commodities, technology, or software were exported from Canada in accordance with the export administration regulations. Diversion contrary to Canadian law prohibited.

The Warsaw Convention may apply and will govern and in most cases limit the liability of Federal Express for loss or delay of or damage to your shipment. Subject to the conditions of the contract.

CONSIGNEE COPY - PLEASE PLACE IN POUCH

51AG1J09B9/1A9E

After printing this label:

1. Use the 'Print' button on this page to print your label to your laser or inkjet printer.
2. Fold the printed page along the horizontal line.
3. Place label in shipping pouch and affix it to your shipment so that the barcode portion of the label can be read and scanned.

Warning: Use only the printed original label for shipping. Using a photocopy of this label for shipping purposes is fraudulent and could result in additional billing charges, along with the cancellation of your FedEx account number.

LEGAL TERMS AND CONDITIONS OF FEDEX SHIPPING DEFINITIONS. On this Air Waybill, "we", "our", "us", and "FedEx" refer to Federal Express Corporation, its subsidiaries and branches and their respective employees, agents, and independent contractors. The terms "you" and "your" refer to the shipper, its employees, principals and agents. If your shipment originates outside the United States, your contract of carriage is with the FedEx subsidiary, branch or independent contractor who originally accepts the shipment from you. The term "package" means any container or envelope that is accepted by us for delivery, including any such items tendered by you utilizing our automated systems, meters, manifests or waybills. The term "shipment" means all packages which are tendered to and accepted by us on a single Air Waybill. AIR CARRIAGE NOTICE. For any international shipments by air, the Warsaw Convention, as amended, limits FedEx's liability. For example in the U.S. liability is limited to \$9.07 per pound (20\$ per kilogram), unless a higher value for carriage is declared as described below and you pay any applicable supplementary charges. The interpretation and operation of the Warsaw Convention's liability limits may vary in each country. There are no specific stopping places which are agreed to and FedEx reserves the right to route the shipment in any way FedEx deems appropriate. ROAD TRANSPORT NOTICE. Shipments transported solely by road to or from a country which is a party to the Warsaw Convention or the Contract for the International Carriage of Goods by Road (the "CMR") are subject to the terms and conditions of the CMR, notwithstanding any other provision of this Air Waybill to the contrary. For those shipments transported solely by road, if a conflict arises between the provisions of the CMR and this Air Waybill, the terms of the CMR shall prevail. LIMITATION OF LIABILITY. If not governed by the Warsaw Convention, the CMR, or other international treaties, laws, other government regulations, orders, or requirements, FedEx's maximum liability for damage, loss, delay, shortage, mis-delivery, nondelivery, misinformation or failure to provide information in connection with your shipment is limited by this Agreement and as set out in the terms and conditions of the contract of carriage. Please refer to the contract of carriage set forth in the applicable FedEx Service Guide or its equivalent to determine the contractual limitation. FedEx does not provide cargo liability or all-risk insurance, but you may pay an additional charge for each additional U.S. \$100 (or equivalent local currency for the country of origin) of declared value for carriage. If a higher value for carriage is declared and the additional charge is paid, FedEx's maximum liability will be the lesser of the declared value for carriage or your actual damages. LIABILITIES NOT ASSUMED. IN ANY EVENT, FEDEX WON'T BE LIABLE FOR ANY DAMAGES, WHETHER DIRECT, INDIRECT, INCIDENTAL, SPECIAL OR CONSEQUENTIAL IN EXCESS OF THE DECLARED VALUE FOR CARRIAGE (INCLUDING BUT NOT LIMITED TO LOSS OF INCOME OR PROFITS) OR THE ACTUAL VALUE OF THE SHIPMENT, IF LOWER, WHETHER OR NOT FEDEX HAD ANY KNOWLEDGE THAT SUCH DAMAGES MIGHT BE INCURRED. FedEx won't be liable for your acts or omissions, including but not limited to cash, currency or other prohibited items or in instances beyond our control, such as acts of God, perils of the air, weather conditions, mechanical delays, acts of public enemies, war, strike, civil commotion, or acts or omissions of public authorities (including customs and health officials) with actual or apparent authority. NO WARRANTY. We make no warranties, express or implied. CLAIMS FOR LOSS, DAMAGE OR DELAY. ALL CLAIMS MUST BE MADE IN WRITING AND WITHIN STRICT TIME LIMITS. SEE OUR TARIFF, APPLICABLE FEDEX SERVICE GUIDE, OR STANDARD CONDITIONS OF CARRIAGE FOR DETAILS. The Warsaw Convention provides specific written claims procedures for damage, delay or non-delivery of your shipment. Moreover, the interpretation and operation of the Warsaw Convention's claims provisions may vary in each country. Refer to the Convention to determine the claims period for your shipment. The claim amount may not be deducted from the transportation charges. If the recipient accepts the shipment without noting any damage on the delivery record, FedEx will assume the shipment was delivered in good condition. In order for us to consider a claim for damage, the contents, original shipping carton and packing must be made available to us for inspection. MANDATORY LAW. Insofar as any provision contained or referred to in this Air Waybill may be contrary to any applicable international treaties, laws, government regulations, orders or requirements such provisions shall remain in effect as a part of our agreement to the extent that it is not overridden. The invalidity or unenforceability of any provisions shall not affect any other part of this Air Waybill. Unless otherwise indicated, FEDERAL EXPRESS CORPORATION, 2005 Corporate Avenue, Memphis, TN 38132, USA, is the first carrier of this shipment. Email address located at www.fedex.com.

From: (778) 327-6671
Susanna Behrens
Riverside Resources Inc.
1111-1110 West Georgia Street

VANCOUVER, BC V6E4M3
CANADA

Origin ID: YDTA



J13201308230428

Ship Date: 16AUG13
ActWgt: 0.5 LB
CAD: 7577017/INCA3430

REF:
DESC-1: Correspondence/No Customs Value
DESC-2:
DESC-3:
DESC-4:

COUNTRY MFG: CA
CARRIAGE VALUE: 0.00 CAD
CUSTOMS VALUE: 0.00 CAD
T/C: S 366931465 D/T: S 366931465
SIGN: Susanna Behrens
EIN/VAT:
PKG TYPE: ENV


SHIP TO: (602) 417-9200 BILL SENDER
Arizona State Office
Bureau of Land Management
One North Central Avenue
Suite 800

PHOENIX, AZ 85004
US

SATURDAY 12:00P
INTL PRIORITY

TRK# 7964 8328 2384
0430

ISR
85004
AZ-US
PHX



X0 ZSYA



51AG1.D9B9/1A9E

These commodities, technology, or software were exported from Canada in accordance with the export administration regulations. Diversion contrary to Canadian law prohibited.

The Warsaw Convention may apply and will govern and in most cases limit the liability of Federal Express for loss or delay of your shipment. Subject to the conditions of the contract.

CONSIGNEE COPY - PLEASE PLACE IN POUCH

After printing this label:

1. Use the 'Print' button on this page to print your label to your laser or inkjet printer.
2. Fold the printed page along the horizontal line.
3. Place label in shipping pouch and affix it to your shipment so that the barcode portion of the label can be read and scanned.

Warning: Use only the printed original label for shipping. Using a photocopy of this label for shipping purposes is fraudulent and could result in additional billing charges, along with the cancellation of your FedEx account number.

LEGAL TERMS AND CONDITIONS OF FEDEX SHIPPING DEFINITIONS. On this Air Waybill, "we", "our", "us", and "FedEx" refer to Federal Express Corporation, its subsidiaries and branches and their respective employees, agents, and independent contractors. The terms "you" and "your" refer to the shipper, its employees, principals and agents. If your shipment originates outside the United States, your contract of carriage is with the FedEx subsidiary, branch or independent contractor who originally accepts the shipment from you. The term "package" means any container or envelope that is accepted by us for delivery, including any such items tendered by you utilizing our automated systems, meters, manifests or waybills. The term "shipment" means all packages which are tendered to and accepted by us on a single Air Waybill. AIR CARRIAGE NOTICE. For any international shipments by air, the Warsaw Convention, as amended, may be applicable. The Warsaw Convention, as amended, will then govern and in most cases limit FedEx's liability for loss, delay, or damage to your shipment. The Warsaw Convention, as amended, limits FedEx's liability. For example in the U.S. liability is limited to \$9.07 per pound (20\$ per kilogram), unless a higher value for carriage is declared as described below and FedEx reserves the right to route the shipment in any way FedEx deems appropriate. ROAD TRANSPORT NOTICE. Shipments transported solely by road to or from a country which is a party to the Warsaw Convention or the Contract for the International Carriage of Goods by Road (the "CMR") are subject to the terms and conditions of the CMR, notwithstanding any other provision of this Air Waybill to the contrary. For those shipments transported solely by road, if a conflict arises between the provisions of the CMR and this Air Waybill, the terms of the CMR shall prevail. LIMITATION OF LIABILITY. If not governed by the Warsaw Convention, the CMR, or other international treaties, laws, other government regulations, orders, or requirements, FedEx's maximum liability for damage, loss, delay, shortage, mis-delivery, nondelivery, misinformation or failure to provide information in connection with your shipment is limited by this Agreement and as set out in the terms and conditions of the contract of carriage. Please refer to the contract of carriage set forth in the applicable FedEx Service Guide or its equivalent to determine the contractual limitation. FedEx does not provide cargo liability or all-risk insurance, but you may pay an additional charge for each additional U.S. \$100 (or equivalent local currency for the country of origin) of declared value for carriage. If a higher value for carriage is declared and the additional charge is paid, FedEx's maximum liability will be the lesser of the declared value for carriage or your actual damages. LIABILITIES NOT ASSUMED. IN ANY EVENT, FEDEX WON'T BE LIABLE FOR ANY DAMAGES, WHETHER DIRECT, INDIRECT, INCIDENTAL, SPECIAL OR CONSEQUENTIAL IN EXCESS OF THE DECLARED VALUE FOR CARRIAGE (INCLUDING BUT NOT LIMITED TO LOSS OF INCOME OR PROFITS) OR THE ACTUAL VALUE OF THE SHIPMENT, IF LOWER, WHETHER OR NOT FEDEX HAD ANY KNOWLEDGE THAT SUCH DAMAGES MIGHT BE INCURRED. FedEx won't be liable for your acts or omissions, including but not limited to incorrect declaration of cargo, improper or insufficient packaging, securing, marking or addressing of the shipment, or for the acts or omissions of the recipient or anyone else with an interest in the shipment or violations by any party of the terms of this agreement. FedEx won't be liable for damage, loss, delay, shortage, mis-delivery, acts of public enemies, war, strike, civil commotion, or acts of cash, currency or other prohibited items or in instances beyond our control, such as acts of God, perils of the air, weather conditions, mechanical delays, express or implied. CLAIMS FOR LOSS, DAMAGE OR DELAY. ALL CLAIMS MUST BE MADE IN WRITING AND WITHIN STRICT TIME LIMITS. SEE OUR TARIFF, APPLICABLE FEDEX SERVICE GUIDE, OR STANDARD CONDITIONS OF CARRIAGE FOR DETAILS. The Warsaw Convention provides specific written claims procedures for damage, delay or non-delivery of your shipment. Moreover, the interpretation and operation of the Warsaw Convention's claims provisions may vary in each country. Refer to the Convention to determine the claims period for your shipment. The right to damages against us shall be extinguished unless an action is brought within two years, as set forth in the Convention. FedEx is not obligated to act on any claim until all transportation charges have been paid. The claim amount may not be deducted from the transportation charges. If the recipient accepts the shipment without noting any damage on the delivery record, FedEx will assume the shipment was delivered in good condition. In order for us to consider a claim for damage, the contents, original shipping carton and packing must be made available to us for inspection. MANDATORY LAW. Insofar as any provision contained or referred to in this Air Waybill may be contrary to any applicable international treaties, laws, government regulations, orders or requirements such provisions shall remain in effect as a part of our agreement to the extent that it is not overridden. The invalidity or unenforceability of any provisions shall not affect any other part of this Air Waybill. Unless otherwise indicated, FEDERAL EXPRESS CORPORATION, 2005 Corporate Avenue, Memphis, TN 38132, USA, is the first carrier of this shipment. Email address located at www.fedex.com.

United States Department of the Interior
Bureau of Land Management
 LANDS/RECREATION & PLANNING
 ONE N CENTRAL AVE
 PHOENIX, AZ 85004 -2203
 Phone: 602-417-9200

Receipt

No: 2860017

Transaction #: 2945868	
Date of Transaction: 08/20/2013	
CUSTOMER:	
RRI EXPLORATION INC 502 E JOHN ST CARSON CITY,NV 89706-3099 US	

LINE #	QTY	DESCRIPTION	REMARKS	UNIT PRICE	TOTAL
1	1.00	LOCATABLE MINERALS / MINING CLAIMS-NOT NEW-UNADJUD,ONE AUTH NO. ONLY / MINING CLAIM MONEY RECEIVED CASES: AMC369033/\$42560.00	MAINT FEE PYMNT (301) 2014	- n/a -	42560.00
TOTAL:					\$42,560.00

PAYMENT INFORMATION			
1	AMOUNT:	42560.00	POSTMARKED: 08/16/2013
	TYPE:	FOREIGN CHECK	RECEIVED: 08/19/2013
	CHECK NO:	607221729	
	NAME:	RIVERSIDE RESOURCES INC 502 E JOHN ST CARSON CITY NV 89706-3099 US	

REMARKS

This receipt was generated by the automated BLM Collections and Billing System and is a paper representation of a portion of the official electronic record contained therein.

RIVERSIDE RESOURCES INC.

Amc 369031

369965

368411

381029

375430

371849

1110 - 1111 West Georgia Street, Vancouver, BC, V6E 4M3

Tel: (778) 327-6671 Fax: (778) 327-6675

Amc 392087

391037

396470

407284

Bureau of Land Management
Arizona State Office
One North Central Ave., Suite 800
Phoenix, AZ, 85004-4427

RECEIVED
BLM AZ STATE OFFICE
2012 OCT 29 P 12:11
PHOENIX, ARIZONA

Attention: Bureau of Land Management

RE: Maintenance Fees Due On Association Placer Claims

Please note that the enclosed \$420.00USD Draft is for payment of maintenance fees due on association placer claims listed below in the name of RRI Exploration Inc.:

AMC369033 Purple One
AMC369966 Purple Two
AMC369967 Purple Three

Once payment is processed please send the receipt to the following address:

RRI Exploration Inc.
502 East John Street,
Carson City, NV,
89706

If you have any questions or concerns, or require anything further, please do not hesitate to contact Lisa Kong at 778-327-6671 ext 319 or via e-mail at lkong@rivres.com

11/5/12 AT

Riverside Resources Inc.
1110-1111 West Georgia St.
Vancouver, B.C. V6E 4H3

121023 10:01 988 340 553

www.canadapost.ca

www.postscans.ca



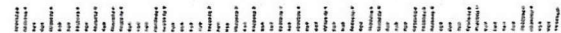
RECEIVED
BLM AZ STATE OFFICE

2012 OCT 29 P 12:11

PHOENIX, ARIZONA

BLM
One North Central Ave., Suite 800
Phoenix, AZ 85004

8500484427



United States Department of the Interior
 Bureau of Land Management
 LANDS/RECREATION & PLANNING
 ONE N CENTRAL AVE
 PHOENIX, AZ 85004 -2203
 Phone: 602-417-9200

Receipt

No: 2681699

Transaction #: 2763131	
Date of Transaction: 10/30/2012	
CUSTOMER:	
RIVERSIDE RESOURCES INC 502 E JOHN ST CARSON CITY, NV 89706-3099 US	

LINE #	QTY	DESCRIPTION	REMARKS	UNIT PRICE	TOTAL
1	1.00	LOCATABLE MINERALS / MINING CLAIMS-NOT NEW-UNADJUD, ONE AUTH NO. ONLY / MINING CLAIM MONEY RECEIVED CASES: AMC369033/\$420.00	MAINT 2013/3	- n/a -	420.00
TOTAL:					\$420.00

PAYMENT INFORMATION			
1	AMOUNT:	420.00	POSTMARKED: N/A
	TYPE:	CHECK	RECEIVED: 10/30/2012
	CHECK NO:	605161566	
	NAME:	RIVERSIDE RESOURCES INC 1110-1111 WEST GEORGIA ST VANCOUVER BC CANADA NS V6E 4M3 US	

REMARKS

This receipt was generated by the automated BLM Collections and Billing System and is a paper representation of a portion of the official electronic record contained therein.

United States Department of the Interior
Bureau of Land Management
 LANDS/RECREATION & PLANNING
 ONE N CENTRAL AVE
 PHOENIX, AZ 85004 -2203
 Phone: 602-417-9200

Receipt

No: 2681699

Transaction #: 2763131	
Date of Transaction: 10/30/2012	
CUSTOMER:	
RIVERSIDE RESOURCES INC 502 E JOHN ST CARSON CITY,NV 89706-3099 US	

LINE #	QTY	DESCRIPTION	REMARKS	UNIT PRICE	TOTAL
1	1.00	LOCATABLE MINERALS / MINING CLAIMS- NOT NEW-UNADJUD,ONE AUTH NO. ONLY / MINING CLAIM MONEY RECEIVED CASES: AMC369033/\$420.00	MAINT 2013/3	- n/a -	420.00
TOTAL:					\$420.00

PAYMENT INFORMATION			
1	AMOUNT:	420.00	POSTMARKED: N/A
	TYPE:	CHECK	RECEIVED: 10/30/2012
	CHECK NO:	605161566	
	NAME:	RIVERSIDE RESOURCES INC 1110-1111 WEST GEORGIA ST VANCOUVER BC CANADA NS V6E 4M3 US	

REMARKS

This receipt was generated by the automated BLM Collections and Billing System and is a paper representation of a portion of the official electronic record contained therein.

DARKER
 REPRINT
 (PR) 11/13/2012

RIVERSIDE RESOURCES INC.

1110-1111 West Georgia Street, Vancouver, BC, Canada, V6E 4M3

Tel: (778) 327-6671 Fax: (778) 327-6675

August 13, 2012

Via Fed-Ex

BUREAU OF LAND MANAGEMENT

Arizona State Office
One North Central Avenue
Suite 800
Phoenix, AZ, 85004-4427

Ph: 1-602-417-9200

RE: BLM Claim Maintenance Fee Payment

RECEIVED
BLM AZ STATE OFFICE
2012 AUG 15 A 9:53
PHOENIX, ARIZONA

Please find enclosed:

- 1) USD bank draft for \$42,140.00 with respect to 301 claims in the name of RRI Exploration Inc. and associated paperwork.

Once payment is processed please send the receipt to the following address:

RRI EXPLORATION INC.
502 East John Street,
Carson City, NV,
89706

If you have any questions, please do not hesitate to contact the undersigned directly at 778-327-6671 ext 308 or via email at jdare@rivres.com

Best Regards,

RIVERSIDE RESOURCES INC.

Per:



Jeff Dare,
Corporate Secretary

~~340 acre placers
\$140 pd on each~~ → \$140 x 3 = \$420 dne
Pd 10/29/12
AT

ENTERED INTO COMPUTER

8/27/12 AT

MAINTENANCE FEE PAYMENT

Claimant Name: RRI EXPLORATION INC.
 Address: 502 EAST JOMO STREET
 City: CARSON CITY State: NV Zip: 89706
 Telephone: 778-327-6671
 E-mail address: jdare@givres.com
 Signature: [Signature]

Check here if this is a change of address.

RECEIVED
 BLM AZ STATE OFFICE
 2012 AUG 15 A 9:53
 PHOENIX, ARIZONA
 BLM
 Date
 Stamp

LINE NO.	AMC NUMBER	CLAIM/SITE NAME	COUNTY RECORDER DATA (If available)	TWP	RNG	SEC
1						
2						
3						
4						
5			301 CLAIMS \$140 EACH			
6			= \$42,140.00			
7						
8						
9						
10						

PLEASE SEE ATTACHED

List additional claims on Form MCF114.

Bureau of Land Management
Arizona State Office
 www.blm.gov/az/

No. of Claims: 301 x \$140 = \$42,140.00
 Check No: 605157921 Init. [Signature]
 Receipt No.: 22631822
For BLM Use Only

Form: MCF112
 Revised July 2009

#	Claim Name	Serial Number	Sec	TWP	Range	Location Date
1.	PURPLE ONE*	40 AMC 369033 (PLACER) ✓	4/33	3N/4N	20W	11/19/2005
2.	PURPLE TWO*	40 AMC 369966 (PLACER) ✓	4/33	3N/4N	20W	01/29/2006
3.	PURPLE THREE*	40 AMC 369967 (PLACER) ✓	33/34 3/4	4N 3N	20W 20W	01/29/2006
4.	SABAKA #1*	20 AMC 368411 (PLACER) ✓	32/33	4N	20W	11/11/2005
5.	M-91	AMC 381079	34	4N	20W	12/19/2006
6.	M-92	AMC 381080	32	4N	20W	12/19/2006
7.	M-93	AMC 381081	32	4N	20W	12/19/2006
8.	M-94	AMC 381082	32	4N	20W	12/19/2006
9.	M-95	AMC 381083	32	4N	20W	12/19/2006
10.	M-96	AMC 381084	32/31	4N	20W	12/19/2006
11.	M-97	AMC 381085	31	4N	20W	12/19/2006
12.	M-98	AMC 381086	31	4N	20W	12/19/2006
13.	M-99	AMC 381087	31	4N	20W	12/19/2006
14.	M-100	AMC 381088 ✓	31	4N	20W	12/19/2006
15.	P #1	AMC 375430	33/4	4N/3N	20W	09/01/2006
16.	P #2	AMC 375431	33/4	4N/3N	20W	09/01/2006
17.	P #3	AMC 375432	33/4	4N/3N	20W	09/01/2006
18.	P #4	AMC 375433	33/4	4N/3N	20W	09/01/2006
19.	P #5	AMC 375434	33/4	4N/3N	20W	09/01/2006
20.	P #6	AMC 375435	33/4	4N/3N	20W	09/01/2006
21.	P #7	AMC 375436	33/34 3/4	4N 3N	20W 20W	09/01/2006
22.	P #8	AMC 375437 ✓	34/3	4N/3N	20W	09/01/2006
23.	M-1	AMC 371849	4	3N	20W	02/18/2006
24.	M-2	AMC 371850	4	3N	20W	02/18/2006
25.	M-3	AMC 371851	4	3N	20W	02/18/2006
26.	M-4	AMC 371852	4	3N	20W	02/18/2006
27.	M-5	AMC 371853	4	3N	20W	02/18/2006
28.	M-6	AMC 371854	4	3N	20W	02/18/2006
29.	M-7	AMC 371855	3/4	3N	20W	02/18/2006
30.	M-8	AMC 371856	3	3N	20W	02/18/2006
31.	M-9	AMC 371857	3	3N	20W	02/18/2006
32.	M-10	AMC 371858	3/4	3N	20W	02/18/2006
33.	M-11	AMC 371859	4	3N	20W	02/18/2006
34.	M-12	AMC 371860	4	3N	20W	02/18/2006
35.	M-13	AMC 371861	4	3N	20W	02/18/2006
36.	M-14	AMC 371862	4	3N	20W	02/18/2006
37.	M-15	AMC 371863	4	3N	20W	02/18/2006
38.	M-16	AMC 371864	4	3N	20W	02/18/2006

PHOENIX, ARIZONA

2012 AUG 15 A 9:53

1
1
1

#	Claim Name	Serial Number	Sec	TWP	Range	Location Date
39.	M-17	AMC 371865	34	4N	20W	02/18/2006
40.	M-18	AMC 371866	33/34	4N	20W	02/18/2006
41.	M-19	AMC 371867	33	4N	20W	02/18/2006
42.	M-20	AMC 371868	33	4N	20W	02/18/2006
43.	M-21	AMC 371869	33	4N	20W	02/18/2006
44.	M-22	AMC 371870	33	4N	20W	02/18/2006
45.	M-23	AMC 371871	33	4N	20W	02/18/2006
46.	M-24	AMC 371872	33	4N	20W	02/18/2006
47.	M-25	AMC 371873	33	4N	20W	02/18/2006
48.	M-26	AMC 371874	33	4N	20W	02/18/2006
49.	M-27	AMC 371875	33/4	4N/3N	20W	02/18/2006
50.	M-28	AMC 371876	33/4	4N/3N	20W	02/18/2006
51.	M-29	AMC 371877	4	3N	20W	02/18/2006
52.	M-30	AMC 371878	4	3N	20W	02/18/2006
53.	M-31	AMC 381029	34	4N	20W	12/19/2006
54.	M-32	AMC 381030	33/34	4N	20W	12/19/2006
55.	M-33	AMC 381031	33	4N	20W	12/19/2006
56.	M-34	AMC 381032	33	4N	20W	12/19/2006
57.	M-35	AMC 381033	33	4N	20W	12/19/2006
58.	M-36	AMC 381034	33	4N	20W	12/19/2006
59.	M-37	AMC 381035	33	4N	20W	12/19/2006
60.	M-38	AMC 381036	33	4N	20W	12/19/2006
61.	M-39	AMC 381037	33	4N	20W	12/19/2006
62.	M-40	AMC 381038	33	4N	20W	12/19/2006
63.	M-41	AMC 381039	32/33	4N	20W	12/19/2006
64.	M-42	AMC 381040	32	4N	20W	12/19/2006
65.	M-43	AMC 381041	32	4N	20W	12/19/2006
66.	M-44	AMC 381042	32	4N	20W	12/19/2006
67.	M-45	AMC 381043	32	4N	20W	12/19/2006
68.	M-46	AMC 381044	32	4N	20W	12/19/2006
69.	M-47	AMC 381045	32	4N	20W	12/19/2006
70.	M-48	AMC 381046	32	4N	20W	12/19/2006
71.	M-49	AMC 381047	32	4N	20W	12/19/2006
72.	M-50	AMC 381048	32	4N	20W	12/19/2006
73.	M-51	AMC 381049	32	4N	20W	12/19/2006
74.	M-52	AMC 381050	32	4N	20W	12/19/2006
75.	M-53	AMC 381051	32	4N	20W	12/19/2006
76.	M-54	AMC 381052	32	4N	20W	12/19/2006
77.	M-55	AMC 381053	32	4N	20W	12/19/2006
78.	M-56	AMC 381054	32/33	4N	20W	12/19/2006
79.	M-57	AMC 381055	32/33 4/5	4N 3N	20W 20W	12/19/2006

PIONEER, ARIZONA
 2012 AUG 15 A 9:53

#	Claim Name	Serial Number	Sec	TWP	Range	Location Date
80.	M-58	AMC 381056	32/5	4N/3N	20W	12/19/2006
81.	M-59	AMC 381057	32/5	4N/3N	20W	12/19/2006
82.	M-60	AMC 381058	32/5	4N/3N	20W	12/19/2006
83.	M-61	AMC 381059	32/5	4N/3N	20W	12/19/2006
84.	M-62	AMC 381060	32/5	4N/3N	20W	12/19/2006
85.	M-63	AMC 381061	32/5	4N/3N	20W	12/19/2006
86.	M-64	AMC 381062	32/5	4N/3N	20W	12/19/2006
87.	M-86 A	AMC 392087	32	4N	20W	05/10/2008
88.	M-75	AMC 381063	32	4N	20W	12/19/2006
89.	M-76	AMC 381064	31/32	4N	20W	12/19/2006
90.	M-77	AMC 381065	31	4N	20W	12/19/2006
91.	M-78	AMC 381066	31	4N	20W	12/19/2006
92.	M-79	AMC 381067	31	4N	20W	12/19/2006
93.	M-80	AMC 381068	31	4N	20W	12/19/2006
94.	M-81	AMC 381069	31	4N	20W	12/19/2006
95.	M-82	AMC 381070	31	4N	20W	12/19/2006
96.	M-83	AMC 381071	31	4N	20W	12/19/2006
97.	M-84	AMC 381072	31	4N	20W	12/19/2006
98.	M-85	AMC 381073	31/32	4N	20W	12/19/2006
99.	M-86	AMC 381074	33/34	4N	20W	12/19/2006
100.	M-87	AMC 381075	33	4N	20W	12/19/2006
101.	M-88	AMC 381076	33	4N	20W	12/19/2006
102.	M-89	AMC 381077	33	4N	20W	12/19/2006
103.	M-90	AMC 381078	33	4N	20W	12/19/2006
104.	AGN#1	AMC 392088	30/31	4N	20W	3/7/2008
105.	AGN#2	AMC 392089	30/31	4N	20W	3/7/2008
106.	AGN#3	AMC 392090	30/31	4N	20W	3/7/2008
107.	AGN#4	AMC 392091	30/31	4N	20W	3/7/2008
108.	AGN#5	AMC 392092	29/30 31 32	4N 4N 4N	20W 20W 20W	3/7/2008
109.	AGN#6	AMC 392093	29/32	4N	20W	3/7/2008
110.	AGN#7	AMC 392094	29/32	4N	20W	3/7/2008
111.	AGN#8	AMC 392095	29/32	4N	20W	3/7/2008
112.	AGN#9	AMC 392096	32	4N	20W	3/7/2008
113.	AGN#10	AMC 392097	32	4N	20W	3/7/2008
114.	AGN#11	AMC 392098	29/32	4N	20W	3/7/2008
115.	AGN#12	AMC 392099	29/32	4N	20W	3/7/2008
116.	AGN#13	AMC 392100	32	4N	20W	3/7/2008
117.	AGN#14	AMC 392101	32	4N	20W	3/7/2008
118.	AGN#15	AMC 392102	29/32	4N	20W	3/7/2008
119.	AGN#16	AMC 392103	29/32	4N	20W	3/7/2008

PIONEER, ARIZONA
 2012 AUG 15 A 9:53

#	Claim Name	Serial Number	Sec	TWP	Range	Location Date
120.	AGN#17	AMC 392104	32	4N	20W	3/7/2008
121.	AGN#18	AMC 392105	32	4N	20W	3/7/2008
122.	AGN#19	AMC 392106	29/32	4N	20W	3/7/2008
123.	AGN#20	AMC 392107	29/30 31 32	4N 4N 4N	20W 20W 20W	3/7/2008
124.	AGN#21	AMC 392108	32/33	4N	20W	3/7/2008
125.	AGN#22	AMC 392109	33	4N	20W	3/7/2008
126.	AGN#23	AMC 392110	28/33	4N	20W	3/7/2008
127.	AGN#24	AMC 392111	28/33	4N	20W	3/7/2008
128.	AGN#25	AMC 392112	33	4N	20W	3/7/2008
129.	AGN#26	AMC 392113	28	4N	20W	3/7/2008
130.	AGN#27	AMC 392114	28	4N	20W	3/7/2008
131.	AGN#28	AMC 392115	28/29	4N	20W	3/7/2008
132.	AGN#29	AMC 392116	28	4N	20W	3/7/2008
133.	AGN#30	AMC 392117	30	4N	20W	3/7/2008
134.	AGN#31	AMC 392118	29	4N	20W	3/7/2008
135.	AGN#32	AMC 392119	29	4N	20W	3/7/2008
136.	AGN#33	AMC 392120	29	4N	20W	3/7/2008
137.	AGN#34	AMC 392121	29	4N	20W	3/7/2008
138.	AGN#35	AMC 392122	29	4N	20W	3/7/2008
139.	AGN#36	AMC 392123	29	4N	20W	3/7/2008
140.	AGN#37	AMC 392124	29/30	4N	20W	3/7/2008
141.	AGN#38	AMC 392125	30	4N	20W	3/7/2008
142.	AGN#39	AMC 392126	30	4N	20W	3/7/2008
143.	AGN#40	AMC 392127	30	4N	20W	3/7/2008
144.	AGN#41	AMC 392128	30	4N	20W	3/7/2008
145.	M-101	AMC 391037	34	4N	20W	2/1/2008
146.	M-102	AMC 391038	34	4N	20W	2/1/2008
147.	M-103	AMC 391039	34/3	4N/3N	20W	2/1/2008
148.	M-104	AMC 391040	3	3N	20W	2/1/2008
149.	M-105	AMC 391041	3	3N	20W	2/1/2008
150.	M-106	AMC 391042	3	3N	20W	2/1/2008
151.	M-107	AMC 391043	3	3N	20W	2/1/2008
152.	M-108	AMC 391044	3	3N	20W	2/1/2008
153.	M-109	AMC 391045	3	3N	20W	2/1/2008
154.	M-110	AMC 391046	3	3N	20W	2/1/2008
155.	SP1	AMC 396470	5/6 & 31/32	3N/4N	20W	04/20/2009
156.	SP2	AMC 396471	5/6 & 32	3N/4N	20W	04/20/2009
157.	SP3	AMC 396472	5	3N	20W	04/20/2009
158.	SP4	AMC 396473	5	3N	20W	04/20/2009
159.	SP5	AMC 396474	5	3N	20W	04/20/2009

PHOENIX, ARIZONA
 2012 AUG 15 A 09:54

#	Claim Name	Serial Number	Sec	TWP	Range	Location Date
160.	SP6	AMC 396475	5	3N	20W	04/20/2009
161.	SP7	AMC 396476	4/5	3N	20W	04/20/2009
162.	SP8	AMC 396477	5	3N	20W	04/20/2009
163.	SP9	AMC 396478	5	3N	20W	04/20/2009
164.	SP10	AMC 396479	4/5	3N	20W	04/20/2009
165.	SP11	AMC 396480	4	3N	20W	04/20/2009
166.	SP12	AMC 396481	4	3N	20W	04/20/2009
167.	SP13	AMC 396482	4/8/9	3N	20W	04/20/2009
168.	SP14	AMC 396483	4/9	3N	20W	04/20/2009
169.	SP15	AMC 396484	4/9	3N	20W	04/20/2009
170.	SP16	AMC 396485	4/9	3N	20W	04/20/2009
171.	SP17	AMC 396486	4/9	3N	20W	04/20/2009
172.	SP18	AMC 396487	4/9	3N	20W	04/20/2009
173.	SP19	AMC 396488	4/9	3N	20W	04/20/2009
174.	SP20	AMC 396489	4/9	3N	20W	04/20/2009
175.	SP21	AMC 396490	3/4/9/10	3N	20W	04/20/2009
176.	SP22	AMC 396491	3/10	3N	20W	04/20/2009
177.	SP23	AMC 396492	3/10	3N	20W	04/20/2009
178.	SP24	AMC 396493	3/10	3N	20W	04/20/2009
179.	SP25	AMC 396494	3/10	3N	20W	04/20/2009
180.	SP26	AMC 396495	3/10	3N	20W	04/20/2009
181.	SP27	AMC 396496	3/10	3N	20W	04/20/2009
182.	SP28	AMC 396497	3/10	3N	20W	04/20/2009
183.	SP29	AMC 396498	3/10	3N	20W	04/20/2009
184.	SP30	AMC 396499	3	3N	20W	04/20/2009
185.	SP31	AMC 396500	3	3N	20W	04/20/2009
186.	SP32	AMC 396501	3	3N	20W	04/20/2009
187.	SP33	AMC 396502	3	3N	20W	04/20/2009
188.	SP34	AMC 396503	3	3N	20W	04/20/2009
189.	SP35	AMC 396504	2/3	3N	20W	04/20/2009
190.	SP36	AMC 396505	2/3	3N	20W	04/20/2009
191.	RR #1	407284	34	4 North	20 West	04-14-2011
192.	RR #2	407285	34	4 North	20 West	04-14-2011
193.	RR #3	407286	34	4 North	20 West	04-14-2011
194.	RR #4	407287	34	4 North	20 West	04-14-2011
195.	RR #5	407288	34	4 North	20 West	04-14-2011
196.	RR #6	407289	34	4 North	20 West	04-14-2011
197.	RR #7	407290	34	4 North	20 West	04-14-2011
198.	RR #8	407291	35	4 North	20 West	04-14-2011
199.	RR #9	407292	35	4 North	20 West	04-14-2011
200.	RR #10	407293	35	4 North	20 West	04-14-2011
201.	RR #11	407294	34	4 North	20 West	04-14-2011

PHOENIX, ARIZONA

2017 AUG 15 A 9:51

#	Claim Name	Serial Number	Sec	TWP	Range	Location Date
202.	RR #12	407295	34	4 North	20 West	04-14-2011
203.	RR #13	407296	34	4 North	20 West	04-14-2011
204.	RR #14	407297	34	4 North	20 West	04-14-2011
205.	RR #15	407298	34	4 North	20 West	04-14-2011
206.	RR #16	407299	35	4 North	20 West	04-14-2011
207.	RR #17	407300	35	4 North	20 West	04-14-2011
208.	RR #18	407301	35	4 North	20 West	04-14-2011
209.	RR #19	407302	35	4 North	20 West	04-14-2011
210.	RR #20	407303	35	4 North	20 West	04-14-2011
211.	RR #21	407304	35	4 North	20 West	04-14-2011
212.	RR #22	407305	35	4 North	20 West	04-14-2011
213.	RR #23	407306	34	4 North	20 West	04-14-2011
214.	RR #24	407307	34	4 North	20 West	04-14-2011
215.	RR #25	407308	34	4 North	20 West	04-14-2011
216.	RR #26	407309	34	4 North	20 West	04-14-2011
217.	RR #27	407310	3	3 North	20 West	04-14-2011
218.	RR #28	407311	3	3 North	20 West	04-13-2011
219.	RR #29	407312	2	3 North	20 West	04-13-2011
220.	RR #30	407313	2	3 North	20 West	04-13-2011
221.	RR #31	407314	2	3 North	20 West	04-13-2011
222.	RR #32	407315	2	3 North	20 West	04-13-2011
223.	RR #33	407316	2	3 North	20 West	04-13-2011
224.	RR #34	407317	2	3 North	20 West	04-13-2011
225.	RR #35	407318	2	3 North	20 West	04-13-2011
226.	RR #36	407319	2	3 North	20 West	04-13-2011
227.	RR #37	407320	1	3 North	20 West	04-13-2011
228.	RR #38	407321	2	3 North	20 West	04-11-2011
229.	RR #39	407322	2	3 North	20 West	04-11-2011
230.	RR #40	407323	2	3 North	20 West	04-11-2011
231.	RR #41	407324	2	3 North	20 West	04-11-2011
232.	RR #42	407325	2	3 North	20 West	04-11-2011
233.	RR #43	407326	2	3 North	20 West	04-11-2011
234.	RR #44	407327	2	3 North	20 West	04-11-2011
235.	RR #45	407328	2	3 North	20 West	04-11-2011
236.	RR #46	407329	2	3 North	20 West	04-11-2011
237.	RR #47	407330	1	3 North	20 West	04-11-2011
238.	RR #48	407331	1	3 North	20 West	04-11-2011
239.	RR #49	407332	1	3 North	20 West	04-11-2011
240.	RR #50	407333	1	3 North	20 West	04-11-2011
241.	RR #51	407334	1	3 North	20 West	04-11-2011
242.	RR #52	407335	1	3 North	20 West	04-11-2011
243.	RR #53	407336	1	3 North	20 West	04-11-2011

2012 AUG 15 A 9:54
 DEPT. OF REVENUE
 STATE OF ARIZONA
 PHOENIX, ARIZONA

#	Claim Name	Serial Number	Sec	TWP	Range	Location Date
244.	RR #54	407337	2	3 North	20 West	04-11-2011
245.	RR #55	407338	2	3 North	20 West	04-11-2011
246.	RR #56	407339	2	3 North	20 West	04-11-2011
247.	RR #57	407340	2	3 North	20 West	04-11-2011
248.	RR #58	407341	2	3 North	20 West	04-11-2011
249.	RR #59	407342	2	3 North	20 West	04-11-2011
250.	RR #60	407343	2	3 North	20 West	04-11-2011
251.	RR #61	407344	2	3 North	20 West	04-11-2011
252.	RR #62	407345	2	3 North	20 West	04-11-2011
253.	RR #63	407346	3	3 North	20 West	04-11-2011
254.	RR #64	407347	1	3 North	20 West	04-11-2011
255.	RR #65	407348	1	3 North	20 West	04-11-2011
256.	RR #66	407349	1	3 North	20 West	04-11-2011
257.	RR #67	407350	1	3 North	20 West	04-11-2011
258.	RR #68	407351	1	3 North	20 West	04-11-2011
259.	RR #69	407352	1	3 North	20 West	04-11-2011
260.	RR #70	407353	10	3 North	20 West	04-06-2011
261.	RR #71	407354	11	3 North	20 West	04-06-2011
262.	RR #72	407355	11	3 North	20 West	04-06-2011
263.	RR #73	407356	11	3 North	20 West	04-06-2011
264.	RR #74	407357	11	3 North	20 West	04-06-2011
265.	RR #75	407358	11	3 North	20 West	04-07-2011
266.	RR #76	407359	11	3 North	20 West	04-07-2011
267.	RR #77	407360	11	3 North	20 West	04-07-2011
268.	RR #78	407361	11	3 North	20 West	04-07-2011
269.	RR #79	407362	11	3 North	20 West	04-07-2011
270.	RR #80	407363	12	3 North	20 West	04-07-2011
271.	RR #81	407364	12	3 North	20 West	04-07-2011
272.	RR #82	407365	12	3 North	20 West	04-07-2011
273.	RR #83	407366	12	3 North	20 West	04-07-2011
274.	RR #84	407367	12	3 North	20 West	04-07-2011
275.	RR #85	407368	12	3 North	20 West	04-07-2011
276.	RR #86	407369	10	3 North	20 West	04-06-2011
277.	RR #87	407370	11	3 North	20 West	04-06-2011
278.	RR #88	407371	11	3 North	20 West	04-06-2011
279.	RR #89	407372	11	3 North	20 West	04-06-2011
280.	RR #90	407373	11	3 North	20 West	04-06-2011
281.	RR #91	407374	11	3 North	20 West	04-07-2011
282.	RR #92	407375	11	3 North	20 West	04-07-2011
283.	RR #93	407376	11	3 North	20 West	04-07-2011
284.	RR #94	407377	11	3 North	20 West	04-07-2011
285.	RR #95	407378	11	3 North	20 West	04-07-2011

PICTURES, ARIZONA
 RECEIVED
 04-07-2011

#	Claim Name	Serial Number	Sec	TWP	Range	Location Date
286.	RR #96	407379	12	3 North	20 West	04-07-2011
287.	RR #97	407380	12	3 North	20 West	04-07-2011
288.	RR #98	407381	12	3 North	20 West	04-07-2011
289.	RR #99	407382	12	3 North	20 West	04-07-2011
290.	RR #100	407383	12	3 North	20 West	04-07-2011
291.	RR #101	407384	12	3 North	20 West	04-07-2011
292.	RR #102	407385	31	4 North	20 West	04-09-2011
293.	RR #103	407386	31	4 North	20 West	04-09-2011
294.	RR #104	407387	31	4 North	20 West	04-09-2011
295.	RR #105	407388	31	4 North	20 West	04-09-2011
296.	RR #108	407389	6	3 North	20 West	04-11-2011
297.	RR # 109	407390	6	3 North	20 West	04-09-2011
298.	RR # 110	407391	5	3 North	20 West	04-09-2011
299.	RR #111	407392	5	3 North	20 West	04-09-2011
300.	RR #112	407393	5	3 North	20 West	04-09-2011
301.	RR #113	407394	5	3 North	20 West	04-09-2011

RECEIVED
BLM AZ STATE OFFICE
2012 AUG 15 A 9:54
PHOENIX, ARIZONA



Yellow sticker with handwritten text: RT 275 2 B 08/15 08/31

FedEx. TRK# 0412 8759 9770 8431
XH ZSYA
85004 AZ-US PHX
Barcode
Emp# 779974 14AUG12 YDTA 516C1/A270/AAAA

A1
INTL PRIORITY
85004
AZ-US
PHX

press® Shipping Label
ur de l'étiquette d'
Express™ ici.

International Shipment Documentation

FedEx Express International Air Waybill

FedEx Tracking Number: 8759 9770 8431 Form ID No. 0412 Origin Copy

1 From
 Date: 08/14/12 Sender's FedEx Account Number: 3667-3146-5
 Sender's Name: Jeff Dare Phone: 7783276671
 Company: RIVERSIDE RESOURCES INC.
 Address: SUITE 1110
 Address: 1111 WEST GEORGIA ST
 City: VANCOUVER Province: BC CANADA Postal Code: V6E4M3

2 Your Internal Reference

3 To
 Recipient's Name: Arizona State Office Phone: 602-417-9200
 Company: Bureau of Land Management
 Address: One North Central Avenue, Suite 800
 Address:
 City: Phoenix State: AZ
 Country: USA ZIP Postal Code: 85004
 Recipient's Tax ID Number Required for Customs Purposes
 e.g., EST/RCA/VAT/INFE/WARN, or as locally required.

4 Shipment Information


5 Express Package Service
 FedEx International Priority FedEx International First
 FedEx International Economy

6 Packaging
 FedEx Envelope FedEx Pak FedEx Box FedEx Tube
 Other FedEx 10kg Box* FedEx 25kg Box*

7 Special Handling
 HOLD at FedEx Location SATURDAY Delivery

8 Payment
 Bill transportation charges to:
 Sender Acct. No. in Section 1 will be billed
 Recipient Third Party Credit Card Cash Charge
 Bill Customs charges to:
 Sender Acct. No. in Section 1 will be billed
 Recipient Third Party Cash Charge

9 Required Signature
 Sender's Signature: [Handwritten Signature]



Large vertical watermark text: 'e' repeated vertically.

FedEx Express International Air Waybill

/002 0050/0043638565/3

FedEx Tracking Number **8759 9770 8431** Form ID No. **0412**

Origin Copy

1 From
Date **08/14/12** Sender's FedEx Account Number **3667-3146-5**

Sender's Name **Jeff Dare** Phone **7783276671**

Company **RIVERSIDE RESOURCES INC.**

Address **SUITE 1110**

Address **1111 WEST GEORGIA ST**

City **VANCOUVER** Province **BC** CANADA Postal Code **V6E4M3**

2 Your Internal Reference

3 To
Recipient's Name **Arizona State Office** Phone **602-417-9200**

Company **Bureau of Land Management**

Address **One North Central Avenue, Suite 800**

Address

City **Phoenix** State **AZ**

Country **USA** ZIP Postal Code **85004**

Recipient's Tax ID Number Required for Customs Purposes
e.g. GST/RFC/VAT/IN/EIN/ABN, or as locally required.

4 Shipment Information

Total Packages **1** Total Weight **0.5** lb. in. kg DIM cm

Commodity Description	Harmonized Code	Country of Manufacture	Value for Customs
Documents		CANADA	\$1.00

Canada Export Declaration/B13A: No B13A required. B13A filed electronically. B13A Summary Reporting.

Total Declared Value for Carriage **\$1 CAD**

5 Express Package Service
 FedEx International Priority FedEx International First
 FedEx International Economy

Packages up to 150 lb. (68 kg)
For packages over 150 lb. (68 kg), use the FedEx Expanded Service International Air Waybill.

Not all services and options are available to all destinations.

6 Packaging
 FedEx Envelope FedEx Pak FedEx Box FedEx Tube
 Other FedEx 10kg Box* FedEx 25kg Box*

*These unique brown boxes with special pricing are provided by FedEx for FedEx Intl. Priority only.

7 Special Handling
 HOLD at FedEx Location SATURDAY Delivery

Available to select locations for FedEx Intl. Priority only.

8 Payment
Complete payment options for both transportation charges and duties and taxes.

Bill transportation charges to:
Enter FedEx Acct. No. or Credit Card No. below.

Sender Acct. No. in Section 1 will be billed. Recipient Third Party Credit Card Cash Cheque

FedEx Acct. No. **PHOENIX, ARIZONA**

Credit Card Exp. Date **2012 AUG 15** Credit Card Auth. **53 3 9 53**

Bill Customs charges to:
Enter FedEx Acct. No. below.

Sender Acct. No. in Section 1 will be billed. Recipient Third Party Cash Cheque

FedEx Acct. No. **BLM STATE OFFICE RECEIVED**

9 Required Signature

Use of this Air Waybill constitutes your agreement to the Conditions of Contract on the back of this Air Waybill, and you represent that this shipment does not contain dangerous goods. Certain international treaties, including the Warsaw Convention, may apply to this shipment and limit our liability for damage, loss, or delay, as described in the Conditions of Contract.

Sender's Signature *[Signature]*

This is not authorization to deliver this shipment without a recipient signature. Received above shipment in good order and condition. We agree to pay all charges, including Customs duties and taxes as applicable, and we agree to the Conditions of Contract as stated on the reverse side of the Recipient's Copy.

Recipient's Signature:

FedEx Tracking Number **8759 9770 8431** Form ID No. **0412**

575

PART 157620 Rev. Date 3/09 ©1994-2009 FedEx PRINTED IN U.S.A. RRDA

Origin Station ID WED	Country Code/Destination Station ID XHZSYA	URSA Routing	Handling Units
Received At <input type="checkbox"/> Reg. Step <input type="checkbox"/> On-Call Stop <input type="checkbox"/> Drop Box <input type="checkbox"/> World Service Center <input type="checkbox"/> Station	Forms Attached: <input type="checkbox"/> CI <input type="checkbox"/> CO		Total Volume (cm)
FedEx Emp. #	Audit Emp. #	Date	Time
Del. Courier Emp. #	Date	Time	Time
Freight	Other	Total	

875997708431
875997708431
875997708431
875997708431

United States Department of the Interior
Bureau of Land Management
 LANDS/RECREATION & PLANNING
 ONE N CENTRAL AVE
 PHOENIX, AZ 85004 -2203
 Phone: 602-417-9200

Receipt

No: 2631822

Transaction #: 2712341		ENTERED INTO COMPUTER
Date of Transaction: 08/16/2012		
CUSTOMER:		
RRI EXPLORATION INC 502 E JOHN ST CARSON CITY, NV 89706-3099 US		

LINE #	QTY	DESCRIPTION	REMARKS	UNIT PRICE	TOTAL
1	1.00	LOCATABLE MINERALS / MINING CLAIMS-NOT NEW-UNADJUD, ONE AUTH NO. ONLY / MINING CLAIM MONEY RECEIVED CASES: AMC369033/\$42140.00	MAINT FEE PYMNT (301) 2013	- n/a -	42140.00
TOTAL:					\$42,140.00

PAYMENT INFORMATION			
1	AMOUNT:	42140.00	POSTMARKED: N/A
	TYPE:	CHECK	RECEIVED: 08/16/2012
	CHECK NO:	605157921	
	NAME:	RIVERSIDE RESOURCES INC 1110-111 W GEORGIA ST VANCOUVER BC CANADA NS V6E 4M3	

REMARKS

This receipt was generated by the automated BLM Collections and Billing System and is a paper representation of a portion of the official electronic record contained therein.

Lead Amc #15 (PS) NOV 13 2012

Amc 368411
 381029
 375430
 371849
 392087
 391037
 396470
 407284
 369031
 369965

RIVERSIDE RESOURCES INC.

1110-1111 West Georgia Street, Vancouver, BC, Canada, V6E 4M3

Tel: (778) 327-6671 Fax: (778) 327-6675

August 8, 2011

Via Fed-Ex

BUREAU OF LAND MANAGEMENT

Arizona State Office
One North Central Avenue
Suite 800
Phoenix, AZ, 85004-4427

Ph: 1-602-417-9200

RE: BLM Claim Maintenance Fee Payment

Please find enclosed:

- 1) USD bank draft for \$21,560 with respect to 154 claims in the name of Arizona Gold Holdings and associated paperwork.
- 2) USD bank draft for \$20,580 with respect to 147 claims in the name of RRI Exploration Inc. and associated paperwork.

Once payment is processed please send the receipt to the following address:


RRI EXPLORATION INC.
502 East John Street,
Carson City, NV,
89706

If you have any questions, please do not hesitate to contact the undersigned directly at 778-327-6671 ext 308 or via email at jdare@rivres.com

Best Regards,

RIVERSIDE RESOURCES INC.

Per:



Jeff Dare,
Corporate Secretary

cm
AUG 24 2011

Amc 407284
Amc 396470
Amc 368411
Amc 369031
Amc 369965
Amc 381029
Amc 375430
Amc 371849
Amc 392087
Amc 391037

RECEIVED
BLM AZ STATE OFFICE
2011 AUG 16 A 8:01
PHOENIX, ARIZONA

MAINTENANCE FEE PAYMENT

Claimant Name: RLI EXPLORATION INC.
 Address: 502 EAST SOMA STREET
 City: CARSON CITY State: NV Zip: 89706
 Telephone: 779-327-6671
 E-mail address: jdarc@rivrs.com
 Signature: [Signature]

RECEIVED
 BLM AZ STATE OFFICE
 2011 AUG 16 A 8:01
 PHOENIX, ARIZONA
 BLM
 Date
 Stamp

Check here if this is a change of address.

LINE NO.	AMC NUMBER	CLAIM/SITE NAME	COUNTY RECORDER DATA (If available)	TWP	RNG	SEC
1						
2		PLEASE SEE ATTACHED				
3						
4						
5				147 CLAIMS @ 140 EACH		
6			= \$20,580			
7						
8						
9						
10						

List additional claims on Form MCF114.

No. of Claims: 147 x \$140 = 20580
 Check No: _____ Init. [Signature]
 Receipt No.: 2402069
 For BLM Use Only

Bureau of Land Management
 Arizona State Office
 www.blm.gov/az/

Form: MCF112
 Revised July 2009

	Claim Name	BLM AMC#	Location Date	La Paz County Fee #	Section	Township	Range
1	RR #1	407284	04-14-2011	2011-01851	34	4 North	20 West
2	RR #2	407285	04-14-2011	2011-01852	34	4 North	20 West
3	RR #3	407286	04-14-2011	2011-01853	34	4 North	20 West
4	RR #4	407287	04-14-2011	2011-01854	34	4 North	20 West
5	RR #5	407288	04-14-2011	2011-01855	34	4 North	20 West
6	RR #6	407289	04-14-2011	2011-01856	34	4 North	20 West
7	RR #7	407290	04-14-2011	2011-01857	34	4 North	20 West
8	RR #8	407291	04-14-2011	2011-01858	35	4 North	20 West
9	RR #9	407292	04-14-2011	2011-01859	35	4 North	20 West
10	RR #10	407293	04-14-2011	2011-01860	35	4 North	20 West
11	RR #11	407294	04-14-2011	2011-01861	34	4 North	20 West
12	RR #12	407295	04-14-2011	2011-01862	34	4 North	20 West
13	RR #13	407296	04-14-2011	2011-01863	34	4 North	20 West
14	RR #14	407297	04-14-2011	2011-01864	34	4 North	20 West
15	RR #15	407298	04-14-2011	2011-01865	34	4 North	20 West
16	RR #16	407299	04-14-2011	2011-01866	35	4 North	20 West
17	RR #17	407300	04-14-2011	2011-01867	35	4 North	20 West
18	RR #18	407301	04-14-2011	2011-01868	35	4 North	20 West
19	RR #19	407302	04-14-2011	2011-01869	35	4 North	20 West
20	RR #20	407303	04-14-2011	2011-01870	35	4 North	20 West
21	RR #21	407304	04-14-2011	2011-01871	35	4 North	20 West
22	RR #22	407305	04-14-2011	2011-01872	35	4 North	20 West
23	RR #23	407306	04-14-2011	2011-01873	34	4 North	20 West
24	RR #24	407307	04-14-2011	2011-01874	34	4 North	20 West
25	RR #25	407308	04-14-2011	2011-01875	34	4 North	20 West
26	RR #26	407309	04-14-2011	2011-01876	34	4 North	20 West
27	RR #27	407310	04-13-2011	2011-01877	3	3 North	20 West
28	RR #28	407311	04-13-2011	2011-01878	3	3 North	20 West
29	RR #29	407312	04-13-2011	2011-01879	2	3 North	20 West
30	RR #30	407313	04-13-2011	2011-01880	2	3 North	20 West
31	RR #31	407314	04-13-2011	2011-01881	2	3 North	20 West
32	RR #32	407315	04-13-2011	2011-01882	2	3 North	20 West
33	RR #33	407316	04-13-2011	2011-01883	2	3 North	20 West
34	RR #34	407317	04-13-2011	2011-01884	2	3 North	20 West
35	RR #35	407318	04-13-2011	2011-01885	2	3 North	20 West
36	RR #36	407319	04-13-2011	2011-01886	2	3 North	20 West
37	RR #37	407320	04-13-2011	2011-01887	1	3 North	20 West
38	RR #38	407321	04-11-2011	2011-01888	2	3 North	20 West
39	RR #39	407322	04-11-2011	2011-01889	2	3 North	20 West
40	RR #40	407323	04-11-2011	2011-01890	2	3 North	20 West
41	RR #41	407324	04-11-2011	2011-01891	2	3 North	20 West
42	RR #42	407325	04-11-2011	2011-01892	2	3 North	20 West
43	RR #43	407326	04-11-2011	2011-01893	2	3 North	20 West

	Claim Name	BLM AMC#	Location Date	La Paz County Fee #	Section	Township	Range
44	RR #44	407327	04-11-2011	2011-01894	2	3 North	20 West
45	RR #45	407328	04-11-2011	2011-01895	2	3 North	20 West
46	RR #46	407329	04-11-2011	2011-01896	2	3 North	20 West
47	RR #47	407330	04-11-2011	2011-01897	1	3 North	20 West
48	RR #48	407331	04-11-2011	2011-01898	1	3 North	20 West
49	RR #49	407332	04-11-2011	2011-01899	1	3 North	20 West
50	RR #50	407333	04-11-2011	2011-01900	1	3 North	20 West
51	RR #51	407334	04-11-2011	2011-01901	1	3 North	20 West
52	RR #52	407335	04-11-2011	2011-01902	1	3 North	20 West
53	RR #53	407336	04-11-2011	2011-01903	1	3 North	20 West
54	RR #54	407337	04-11-2011	2011-01904	2	3 North	20 West
55	RR #55	407338	04-11-2011	2011-01905	2	3 North	20 West
56	RR #56	407339	04-11-2011	2011-01906	2	3 North	20 West
57	RR #57	407340	04-11-2011	2011-01907	2	3 North	20 West
58	RR #58	407341	04-11-2011	2011-01908	2	3 North	20 West
59	RR #59	407342	04-11-2011	2011-01909	2	3 North	20 West
60	RR #60	407343	04-11-2011	2011-01910	2	3 North	20 West
61	RR #61	407344	04-11-2011	2011-01911	2	3 North	20 West
62	RR #62	407345	04-11-2011	2011-01912	2	3 North	20 West
63	RR #63	407346	04-11-2011	2011-01913	3	3 North	20 West
64	RR #64	407347	04-11-2011	2011-01914	1	3 North	20 West
65	RR #65	407348	04-11-2011	2011-01915	1	3 North	20 West
66	RR #66	407349	04-11-2011	2011-01916	1	3 North	20 West
67	RR #67	407350	04-11-2011	2011-01917	1	3 North	20 West
68	RR #68	407351	04-11-2011	2011-01918	1	3 North	20 West
69	RR #69	407352	04-11-2011	2011-01919	1	3 North	20 West
70	RR #70	407353	04-06-2011	2011-01920	10	3 North	20 West
71	RR #71	407354	04-06-2011	2011-01921	11	3 North	20 West
72	RR #72	407355	04-06-2011	2011-01922	11	3 North	20 West
73	RR #73	407356	04-06-2011	2011-01923	11	3 North	20 West
74	RR #74	407357	04-06-2011	2011-01924	11	3 North	20 West
75	RR #75	407358	04-07-2011	2011-01925	11	3 North	20 West
76	RR #76	407359	04-07-2011	2011-01926	11	3 North	20 West
77	RR #77	407360	04-07-2011	2011-01927	11	3 North	20 West
78	RR #78	407361	04-07-2011	2011-01928	11	3 North	20 West
79	RR #79	407362	04-07-2011	2011-01929	11	3 North	20 West
80	RR #80	407363	04-07-2011	2011-01930	12	3 North	20 West
81	RR #81	407364	04-07-2011	2011-01931	12	3 North	20 West
82	RR #82	407365	04-07-2011	2011-01932	12	3 North	20 West
83	RR #83	407366	04-07-2011	2011-01933	12	3 North	20 West
84	RR #84	407367	04-07-2011	2011-01934	12	3 North	20 West
85	RR #85	407368	04-07-2011	2011-01935	12	3 North	20 West
86	RR #86	407369	04-06-2011	2011-01936	10	3 North	20 West

	Claim Name	BLM AMC#	Location Date	La Paz County Fee #	Section	Township	Range
87	RR #87	407370	04-06-2011	2011-01937	11	3 North	20 West
88	RR #88	407371	04-06-2011	2011-01938	11	3 North	20 West
89	RR #89	407372	04-06-2011	2011-01939	11	3 North	20 West
90	RR #90	407373	04-06-2011	2011-01940	11	3 North	20 West
91	RR #91	407374	04-07-2011	2011-01941	11	3 North	20 West
92	RR #92	407375	04-07-2011	2011-01942	11	3 North	20 West
93	RR #93	407376	04-07-2011	2011-01943	11	3 North	20 West
94	RR #94	407377	04-07-2011	2011-01944	11	3 North	20 West
95	RR #95	407378	04-07-2011	2011-01945	11	3 North	20 West
96	RR #96	407379	04-07-2011	2011-01946	12	3 North	20 West
97	RR #97	407380	04-07-2011	2011-01947	12	3 North	20 West
98	RR #98	407381	04-07-2011	2011-01948	12	3 North	20 West
99	RR #99	407382	04-07-2011	2011-01949	12	3 North	20 West
100	RR #100	407383	04-07-2011	2011-01950	12	3 North	20 West
101	RR #101	407384	04-07-2011	2011-01951	12	3 North	20 West
102	RR #102	407385	04-09-2011	2011-01952	31	4 North	20 West
103	RR #103	407386	04-09-2011	2011-01961	31	4 North	20 West
104	RR #104	407387	04-09-2011	2011-01960	31	4 North	20 West
105	RR #105	407388	04-09-2011	2011-01959	31	4 North	20 West
106	RR #108	407389	04-11-2011	2011-01958	6	3 North	20 West
107	RR # 109	407390	04-09-2011	2011-01957	6	3 North	20 West
108	RR # 110	407391	04-09-2011	2011-01956	5	3 North	20 West
109	RR #111	407392	04-09-2011	2011-01955	5	3 North	20 West
110	RR #112	407393	04-09-2011	2011-01954	5	3 North	20 West
111	RR #113	407394	04-09-2011	2011-01953	5	3 North	20 West

RECEIVED
 BLM AZ STATE OFFICE
 2011 AUG 16 A 8:01
 PHOENIX, ARIZONA

#	Claim Name	Serial Number	Sec	TWP	Range	Location Date
1.	SP1	AMC 396470	5/6 & 31/32	3N/4N	20W	04/20/2009
2.	SP2	AMC 396471	5/6 & 32	3N/4N	20W	04/20/2009
3.	SP3	AMC 396472	5	3N	20W	04/20/2009
4.	SP4	AMC 396473	5	3N	20W	04/20/2009
5.	SP5	AMC 396474	5	3N	20W	04/20/2009
6.	SP6	AMC 396475	5	3N	20W	04/20/2009
7.	SP7	AMC 396476	4/5	3N	20W	04/20/2009
8.	SP8	AMC 396477	5	3N	20W	04/20/2009
9.	SP9	AMC 396478	5	3N	20W	04/20/2009
10.	SP10	AMC 396479	4/5	3N	20W	04/20/2009
11.	SP11	AMC 396480	4	3N	20W	04/20/2009
12.	SP12	AMC 396481	4	3N	20W	04/20/2009
13.	SP13	AMC 396482	4/8/9	3N	20W	04/20/2009
14.	SP14	AMC 396483	4/9	3N	20W	04/20/2009
15.	SP15	AMC 396484	4/9	3N	20W	04/20/2009
16.	SP16	AMC 396485	4/9	3N	20W	04/20/2009
17.	SP17	AMC 396486	4/9	3N	20W	04/20/2009
18.	SP18	AMC 396487	4/9	3N	20W	04/20/2009
19.	SP19	AMC 396488	4/9	3N	20W	04/20/2009
20.	SP20	AMC 396489	4/9	3N	20W	04/20/2009
21.	SP21	AMC 396490	3/4/9/10	3N	20W	04/20/2009
22.	SP22	AMC 396491	3/10	3N	20W	04/20/2009

2018 AUG 16
 PHOENIX, ARIZONA
 8:01

RECEIVED
 BLM AZ STATE OFFICE

#	Claim Name	Serial Number	Sec	TWP	Range	Location Date
23.	SP23	AMC 396492	3/10	3N	20W	04/20/2009
24.	SP24	AMC 396493	3/10	3N	20W	04/20/2009
25.	SP25	AMC 396494	3/10	3N	20W	04/20/2009
26.	SP26	AMC 396495	3/10	3N	20W	04/20/2009
27.	SP27	AMC 396496	3/10	3N	20W	04/20/2009
28.	SP28	AMC 396497	3/10	3N	20W	04/20/2009
29.	SP29	AMC 396498	3/10	3N	20W	04/20/2009
30.	SP30	AMC 396499	3	3N	20W	04/20/2009
31.	SP31	AMC 396500	3	3N	20W	04/20/2009
32.	SP32	AMC 396501	3	3N	20W	04/20/2009
33.	SP33	AMC 396502	3	3N	20W	04/20/2009
34.	SP34	AMC 396503	3	3N	20W	04/20/2009
35.	SP35	AMC 396504	2/3	3N	20W	04/20/2009
36.	SP36	AMC 396505	2/3	3N	20W	04/20/2009

RECEIVED
BLM AZ STATE OFFICE
2011 AUG 16 A 8:01
PHOENIX, ARIZONA

MAINTENANCE FEE PAYMENT

Claimant Name: MAGMACHEM EXPLORATIONS
 Address: P.O. Box 950
 City: SONITA State: AZ Zip: 85637
 Telephone: 778-327-6671
 E-mail address: jdare@rivres.com
 Signature: [Signature]

Check here if this is a change of address.

RECEIVED
 BLM AZ STATE OFFICE
 PHOENIX, ARIZONA
 2011 AUG 16 A 8:02
 BLM
 Date
 Stamp

LINE NO.	AMC NUMBER	CLAIM/SITE NAME	COUNTY RECORDER DATA (If available)	TWP	RNG	SEC
1						
2						
3						
4						
5						
6						
7			154 CLAIMS @ \$140 EACH			
8			= \$ 21,560			
9						
10						

List additional claims on Form MCF114.

Bureau of Land Management
 Arizona State Office
 www.blm.gov/az/

No. of Claims: 154 x \$140 = 21560
 Check No: _____ Init. [Signature]
 Receipt No.: 2406009
 For BLM Use Only

Form: MCF112
 Revised July 2009

This form is available from the Arizona Department of Mines and Mineral Resources and may be reproduced.

#	Claim Name	Serial Number	Sec	TWP	Range	Location Date
1.	PURPLE ONE*	AMC 369033 (PLACER)	4/33	3N/4N	20W	11/19/2005
2.	PURPLE TWO*	AMC 369966 (PLACER)	4/33	3N/4N	20W	01/29/2006
3.	PURPLE THREE*	AMC 369967 (PLACER)	33/34 3/4	4N 3N	20W 20W	01/29/2006
4.	SABAKA #1*	AMC 368411 (PLACER)	32/33	4N	20W	11/11/2005
5.	M-91	AMC 381079	34	4N	20W	12/19/2006
6.	M-92	AMC 381080	32	4N	20W	12/19/2006
7.	M-93	AMC 381081	32	4N	20W	12/19/2006
8.	M-94	AMC 381082	32	4N	20W	12/19/2006
9.	M-95	AMC 381083	32	4N	20W	12/19/2006
10.	M-96	AMC 381084	32/31	4N	20W	12/19/2006
11.	M-97	AMC 381085	31	4N	20W	12/19/2006
12.	M-98	AMC 381086	31	4N	20W	12/19/2006
13.	M-99	AMC 381087	31	4N	20W	12/19/2006
14.	M-100	AMC 381088	31	4N	20W	12/19/2006
15.	P #1	AMC 375430	33/4	4N/3N	20W	09/01/2006
16.	P #2	AMC 375431	33/4	4N/3N	20W	09/01/2006
17.	P #3	AMC 375432	33/4	4N/3N	20W	09/01/2006
18.	P #4	AMC 375433	33/4	4N/3N	20W	09/01/2006
19.	P #5	AMC 375434	33/4	4N/3N	20W	09/01/2006
20.	P #6	AMC 375435	33/4	4N/3N	20W	09/01/2006

RECEIVED
 BLM AZ STATE OFFICE
 2011 AUG 16 A 8:02

#	Claim Name	Serial Number	Sec	TWP	Range	Location Date
21.	P #7	AMC 375436	33/34	4N	20W	09/01/2006
			3/4	3N	20W	
22.	P #8	AMC 375437	34/3	4N/3N	20W	09/01/2006
23.	M-1	AMC 371849	4	3N	20W	02/18/2006
24.	M-2	AMC 371850	4	3N	20W	02/18/2006
25.	M-3	AMC 371851	4	3N	20W	02/18/2006
26.	M-4	AMC 371852	4	3N	20W	02/18/2006
27.	M-5	AMC 371853	4	3N	20W	02/18/2006
28.	M-6	AMC 371854	4	3N	20W	02/18/2006
29.	M-7	AMC 371855	3/4	3N	20W	02/18/2006
30.	M-8	AMC 371856	3	3N	20W	02/18/2006
31.	M-9	AMC 371857	3	3N	20W	02/18/2006
32.	M-10	AMC 371858	3/4	3N	20W	02/18/2006
33.	M-11	AMC 371859	4	3N	20W	02/18/2006
34.	M-12	AMC 371860	4	3N	20W	02/18/2006
35.	M-13	AMC 371861	4	3N	20W	02/18/2006
36.	M-14	AMC 371862	4	3N	20W	02/18/2006
37.	M-15	AMC 371863	4	3N	20W	02/18/2006
38.	M-16	AMC 371864	4	3N	20W	02/18/2006
39.	M-17	AMC 371865	34	4N	20W	02/18/2006
40.	M-18	AMC 371866	33/34	4N	20W	02/18/2006
41.	M-19	AMC 371867	33	4N	20W	02/18/2006
42.	M-20	AMC 371868	33	4N	20W	02/18/2006
43.	M-21	AMC 371869	33	4N	20W	02/18/2006
44.	M-22	AMC 371870	33	4N	20W	02/18/2006
45.	M-23	AMC 371871	33	4N	20W	02/18/2006

RECEIVED
 BLM AZ STATE OFFICE

2011 AUG 16 A 8:02

#	Claim Name	Serial Number	Sec	TWP	Range	Location Date
46.	M-24	AMC 371872	33	4N	20W	02/18/2006
47.	M-25	AMC 371873	33	4N	20W	02/18/2006
48.	M-26	AMC 371874	33	4N	20W	02/18/2006
49.	M-27	AMC 371875	33/4	4N/3N	20W	02/18/2006
50.	M-28	AMC 371876	33/4	4N/3N	20W	02/18/2006
51.	M-29	AMC 371877	4	3N	20W	02/18/2006
52.	M-30	AMC 371878	4	3N	20W	02/18/2006
53.	M-31	AMC 381029	34	4N	20W	12/19/2006
54.	M-32	AMC 381030	33/34	4N	20W	12/19/2006
55.	M-33	AMC 381031	33	4N	20W	12/19/2006
56.	M-34	AMC 381032	33	4N	20W	12/19/2006
57.	M-35	AMC 381033	33	4N	20W	12/19/2006
58.	M-36	AMC 381034	33	4N	20W	12/19/2006
59.	M-37	AMC 381035	33	4N	20W	12/19/2006
60.	M-38	AMC 381036	33	4N	20W	12/19/2006
61.	M-39	AMC 381037	33	4N	20W	12/19/2006
62.	M-40	AMC 381038	33	4N	20W	12/19/2006
63.	M-41	AMC 381039	32/33	4N	20W	12/19/2006
64.	M-42	AMC 381040	32	4N	20W	12/19/2006
65.	M-43	AMC 381041	32	4N	20W	12/19/2006
66.	M-44	AMC 381042	32	4N	20W	12/19/2006
67.	M-45	AMC 381043	32	4N	20W	12/19/2006
68.	M-46	AMC 381044	32	4N	20W	12/19/2006
69.	M-47	AMC 381045	32	4N	20W	12/19/2006
70.	M-48	AMC 381046	32	4N	20W	12/19/2006
71.	M-49	AMC 381047	32	4N	20W	12/19/2006

RECEIVED
BLMAZ STATE OFFICE

2011 AUG 16 A 8:02

#	Claim Name	Serial Number	Sec	TWP	Range	Location Date
72.	M-50	AMC 381048	32	4N	20W	12/19/2006
73.	M-51	AMC 381049	32	4N	20W	12/19/2006
74.	M-52	AMC 381050	32	4N	20W	12/19/2006
75.	M-53	AMC 381051	32	4N	20W	12/19/2006
76.	M-54	AMC 381052	32	4N	20W	12/19/2006
77.	M-55	AMC 381053	32	4N	20W	12/19/2006
78.	M-56	AMC 381054	32/33	4N	20W	12/19/2006
79.	M-57	AMC 381055	32/33 4/5	4N 3N	20W 20W	12/19/2006
80.	M-58	AMC 381056	32/5	4N/3N	20W	12/19/2006
81.	M-59	AMC 381057	32/5	4N/3N	20W	12/19/2006
82.	M-60	AMC 381058	32/5	4N/3N	20W	12/19/2006
83.	M-61	AMC 381059	32/5	4N/3N	20W	12/19/2006
84.	M-62	AMC 381060	32/5	4N/3N	20W	12/19/2006
85.	M-63	AMC 381061	32/5	4N/3N	20W	12/19/2006
86.	M-64	AMC 381062	32/5	4N/3N	20W	12/19/2006
87.	M-86 A	AMC 392087	32	4N	20W	05/10/2008
88.	M-75	AMC 381063	32	4N	20W	12/19/2006
89.	M-76	AMC 381064	31/32	4N	20W	12/19/2006
90.	M-77	AMC 381065	31	4N	20W	12/19/2006
91.	M-78	AMC 381066	31	4N	20W	12/19/2006
92.	M-79	AMC 381067	31	4N	20W	12/19/2006
93.	M-80	AMC 381068	31	4N	20W	12/19/2006
94.	M-81	AMC 381069	31	4N	20W	12/19/2006
95.	M-82	AMC 381070	31	4N	20W	12/19/2006
96.	M-83	AMC 381071	31	4N	20W	12/19/2006

RECEIVED
 BLM AZ STATE OFFICE

2011 AUG 16 A 8:02

✓
✓

#	Claim Name	Serial Number	Sec	TWP	Range	Location Date
97.	M-84	AMC 381072	31	4N	20W	12/19/2006
98.	M-85	AMC 381073	31/32	4N	20W	12/19/2006
99.	M-86	AMC 381074	33/34	4N	20W	12/19/2006
100.	M-87	AMC 381075	33	4N	20W	12/19/2006
101.	M-88	AMC 381076	33	4N	20W	12/19/2006
102.	M-89	AMC 381077	33	4N	20W	12/19/2006
103.	M-90	AMC 381078	33	4N	20W	12/19/2006
104.	AGN#1	AMC 392088	30/31	4N	20W	3/7/2008
105.	AGN#2	AMC 392089	30/31	4N	20W	3/7/2008
106.	AGN#3	AMC 392090	30/31	4N	20W	3/7/2008
107.	AGN#4	AMC 392091	30/31	4N	20W	3/7/2008
108.	AGN#5	AMC 392092	29/30	4N	20W	3/7/2008
			31	4N	20W	
			32	4N	20W	
109.	AGN#6	AMC 392093	29/32	4N	20W	3/7/2008
110.	AGN#7	AMC 392094	29/32	4N	20W	3/7/2008
111.	AGN#8	AMC 392095	29/32	4N	20W	3/7/2008
112.	AGN#9	AMC 392096	32	4N	20W	3/7/2008
113.	AGN#10	AMC 392097	32	4N	20W	3/7/2008
114.	AGN#11	AMC 392098	29/32	4N	20W	3/7/2008
115.	AGN#12	AMC 392099	29/32	4N	20W	3/7/2008
116.	AGN#13	AMC 392100	32	4N	20W	3/7/2008
117.	AGN#14	AMC 392101	32	4N	20W	3/7/2008
118.	AGN#15	AMC 392102	29/32	4N	20W	3/7/2008

RECEIVED
 BLM AZ STATE OFFICE

2011 AUG 16 A 9:02
 PIERCE, PENNIX & SMITH

#	Claim Name	Serial Number	Sec	TWP	Range	Location Date
119.	AGN#16	AMC 392103	29/32	4N	20W	3/7/2008
120.	AGN#17	AMC 392104	32	4N	20W	3/7/2008
121.	AGN#18	AMC 392105	32	4N	20W	3/7/2008
122.	AGN#19	AMC 392106	29/32	4N	20W	3/7/2008
123.	AGN#20	AMC 392107	29/30	4N	20W	3/7/2008
			31	4N	20W	
			32	4N	20W	
124.	AGN#21	AMC 392108	32/33	4N	20W	3/7/2008
125.	AGN#22	AMC 392109	33	4N	20W	3/7/2008
126.	AGN#23	AMC 392110	28/33	4N	20W	3/7/2008
127.	AGN#24	AMC 392111	28/33	4N	20W	3/7/2008
128.	AGN#25	AMC 392112	33	4N	20W	3/7/2008
129.	AGN#26	AMC 392113	28	4N	20W	3/7/2008
130.	AGN#27	AMC 392114	28	4N	20W	3/7/2008
131.	AGN#28	AMC 392115	28/29	4N	20W	3/7/2008
132.	AGN#29	AMC 392116	28	4N	20W	3/7/2008
133.	AGN#30	AMC 392117	30	4N	20W	3/7/2008
134.	AGN#31	AMC 392118	29	4N	20W	3/7/2008
135.	AGN#32	AMC 392119	29	4N	20W	3/7/2008
136.	AGN#33	AMC 392120	29	4N	20W	3/7/2008
137.	AGN#34	AMC 392121	29	4N	20W	3/7/2008
138.	AGN#35	AMC 392122	29	4N	20W	3/7/2008
139.	AGN#36	AMC 392123	29	4N	20W	3/7/2008

2011 AUG 11
 8:02
 RECEIVED
 BLM AZ STATE OFFICE

#	Claim Name	Serial Number	Sec	TWP	Range	Location Date
140.	AGN#37	AMC 392124	29/30	4N	20W	3/7/2008
141.	AGN#38	AMC 392125	30	4N	20W	3/7/2008
142.	AGN#39	AMC 392126	30	4N	20W	3/7/2008
143.	AGN#40	AMC 392127	30	4N	20W	3/7/2008
144.	AGN#41	AMC 392128	30	4N	20W	3/7/2008
145.	M-101	AMC 391037	34	4N	20W	2/1/2008
146.	M-102	AMC 391038	34	4N	20W	2/1/2008
147.	M-103	AMC 391039	34/3	4N/3N	20W	2/1/2008
148.	M-104	AMC 391040	3	3N	20W	2/1/2008
149.	M-105	AMC 391041	3	3N	20W	2/1/2008
150.	M-106	AMC 391042	3	3N	20W	2/1/2008
151.	M-107	AMC 391043	3	3N	20W	2/1/2008
152.	M-108	AMC 391044	3	3N	20W	2/1/2008
153.	M-109	AMC 391045	3	3N	20W	2/1/2008
154.	M-110	AMC 391046	3	3N	20W	2/1/2008

RECEIVED
 BLM AZ STATE OFFICE
 PHOENIX, ARIZONA
 2011 AUG 16 A 8:03

United States Department of the Interior
 Bureau of Land Management
 LANDS/RECREATION & PLANNING
 ONE N CENTRAL AVE
 PHOENIX, AZ 85004 -2203
 Phone: 602-417-9200

Receipt

No:

2406069

Transaction #: 2481333	
Date of Transaction: 08/16/2011	
CUSTOMER:	
RIVERSIDE RESOURCES INC 502 E JOHN ST CARSON CITY,NV 89706-3099 US	

LINE #	QTY	DESCRIPTION	REMARKS	UNIT PRICE	TOTAL
1	1.00	LOCATABLE MINERALS / MINING CLAIMS-NOT NEW-UNADJUD,ONE AUTH NO. ONLY / MINING CLAIM MONEY RECEIVED CASES: AMC407284/\$42140.00	MAINT-301	- n/a -	42140.00
TOTAL:					\$42,140.00

PAYMENT INFORMATION			
1	AMOUNT:	21560.00	POSTMARKED: 08/12/2011
	TYPE:	CHECK	RECEIVED: 08/16/2011
	CHECK NO:	604024983	
	NAME:	RIVERSIDE RESOURCES INC 502 E JOHN ST CARSON CITY NV 89706-3099 US	
2	AMOUNT:	20580.00	POSTMARKED: 08/12/2011
	TYPE:	CHECK	RECEIVED: 08/16/2011
	CHECK NO:	604027602	
	NAME:	RIVERSIDE RESOURCES INC 502 E JOHN ST CARSON CITY NV 89706-3099 US	

REMARKS

This receipt was generated by the automated BLM Collections and Billing System and is a paper representation of a portion of the official electronic record contained therein.

FedEx Express International Air Waybill

FedEx Tracking Number **8759 9770 8681** Form ID No. **0412**

Origin Copy

1 From

Date 08/12/11 Sender's FedEx Account Number 3669-3146-5

Sender's Name Jeff Dare Phone 7783276671

Company RIVERSIDE RESOURCES INC.

Address SUITE 1110 Dept./Floor _____

Address 1111 WEST GEORGIA ST

City VANCOUVER Province BC CANADA Postal Code V6E4M3

2 Your Internal Reference

3 To

Recipient's Name _____ Phone (602) 417-9200

Company Bureau of Land Management

Address Arizona State Office Dept./Floor _____

Address One North Central Ave, Ste 800

City Phoenix State Province AZ

Country USA ZIP Postal Code 85004

Recipient's Tax ID Number Required for Customs Purposes
e.g., GST/RFC/VAT/IN/EIN/ABN, or as locally required.

4 Shipment Information

Total Packages 1 Total Weight .5 lb. in. kg cm

Commodity Description Documents Harmonized Code CAN Country of Manufacture _____ Value for Customs \$1.00

Canada Export Declaration/B13A: No B13A required. Total Declared Value for Carriage _____ Total Declared Value for Customs (Specify Currency) \$1.00 CAD

Manual B13A attached. B13A filed electronically. B13A Summary Reporting.

Auth ID/Form ID# _____

5 Express Package Service

FedEx International Priority FedEx International First Available to select locations.

_____ FedEx International Economy FedEx Envelope and FedEx Pak rate not available.

Not all services and options are available to all destinations.

6 Packaging

FedEx Envelope FedEx Pak FedEx Box FedEx Tube

Other _____ FedEx 10kg Box* FedEx 25kg Box*

7 Special Handling

HOLD at FedEx Location SATURDAY Delivery Available to select locations for FedEx Intl. Priority only.

8 Payment

Complete payment options for both transportation charges and duties and taxes.

Bill transportation charges to: Enter FedEx Acct. No. or Credit Card No. below.

Sender Acct No in Section 1 will be billed. Recipient Third Party Credit Card Cash Cheque

FedEx Acct. No. _____

Credit Card Exp. Date _____ Credit Card Auth. _____

Bill Customs charges to: ALL shipments may be subject to Customs charges, which FedEx does not estimate prior to clearance.

Enter FedEx Acct. No. below.

Sender Acct No in Section 1 will be billed. Recipient Third Party Cash Cheque

FedEx Acct. No. _____

9 Required Signature


Use of this Air Waybill constitutes your agreement to the Conditions of Contract on the back of this Air Waybill, and you represent that this shipment does not contain dangerous goods. Certain international treaties, including the Warsaw Convention, may apply to this shipment and limit our liability for damage, loss, or delay, as described in the Conditions of Contract.

Sender's Signature [Signature]

This is not authorization to deliver this shipment without a recipient signature.

Received above shipment in good order and condition. We agree to pay all charges including Customs duties and taxes as applicable, and we agree to the Conditions of Contract as stated on the reverse side of the Recipient's Copy.

Recipient's Signature: _____



575

PART 15/020
Rev. Data 9/03
©1994-2009 FedEx
PRINTED IN U.S.A. RRDA

FedEx Tracking Number **8759 9770 8681** Form ID No. **0412**

Origin Station ID <u>YVRA</u>	Country Code/Destination Station ID <u>XI 2SYA</u>	URSA Routing	Handling Units
Received At: <input type="checkbox"/> Reg. Stop <input type="checkbox"/> On-Call Stop <input checked="" type="checkbox"/> Drop Box <input type="checkbox"/> World Service Center <input type="checkbox"/> Station			Total Volume (cm)
FedEx Emp. # _____	Audit Emp. # _____	Date _____	Time _____
Del. Courier Emp. # _____		Date _____	Time _____
Freight _____	Other _____	Total _____	

875997708681
875997708681
875997708681
875997708681

03/11

41MC 396470
 369965
 368411
 381029
 375430
 371849
 392087
 391037

MAINTENANCE FEE PAYMENT

Claimant Name: RRC EXPLORATION INC.
 Address: 502 EAST JOHN STREET
 City: CARSON CITY State: NV Zip: 89706
 Telephone: 773-327-6671
 E-mail address: jdare@rives.com
 Signature: _____

Check here if this is a change of address.

RECEIVED
 BLM AZ STATE OFFICE
 PHOENIX, ARIZONA
 2010 AUG 19 A 8:16
 BLM
 Date
 Stamp

LINE NO.	AMC NUMBER	CLAIM/SITE NAME	COUNTY RECORDER DATA (if available)	TWP	RNG	SEC
1						
2						
3						
4						
5						
6			36 claims @ \$140			
7			= \$5,040			
8						
9						
10						

PLEASE SEE ATTACHED

List additional claims on Form MCF114.

Bureau of Land Management
Arizona State Office
www.blm.gov/az/

No. of Claims: 36 x \$140 = 5040
 Check No: _____ Init. SRJ
 Receipt No.: 294833
For BLM Use Only

Form: MCF112
 Revised July 2009

This form is available from the **Arizona Department of Mines and Mineral Resources** and may be reproduced.

#	Claim Name	Serial Number	Sec	TWP	Range	Location Date
1.	SP1	AMC 396470	5/6 & 31/32	3N/4N	20W	04/20/2009
2.	SP2	AMC 396471	5/6 & 32	3N/4N	20W	04/20/2009
3.	SP3	AMC 396472	5	3N	20W	04/20/2009
4.	SP4	AMC 396473	5	3N	20W	04/20/2009
5.	SP5	AMC 396474	5	3N	20W	04/20/2009
6.	SP6	AMC 396475	5	3N	20W	04/20/2009
7.	SP7	AMC 396476	4/5	3N	20W	04/20/2009
8.	SP8	AMC 396477	5	3N	20W	04/20/2009
9.	SP9	AMC 396478	5	3N	20W	04/20/2009
10.	SP10	AMC 396479	4/5	3N	20W	04/20/2009
11.	SP11	AMC 396480	4	3N	20W	04/20/2009
12.	SP12	AMC 396481	4	3N	20W	04/20/2009
13.	SP13	AMC 396482	4/8/9	3N	20W	04/20/2009
14.	SP14	AMC 396483	4/9	3N	20W	04/20/2009
15.	SP15	AMC 396484	4/9	3N	20W	04/20/2009
16.	SP16	AMC 396485	4/9	3N	20W	04/20/2009
17.	SP17	AMC 396486	4/9	3N	20W	04/20/2009
18.	SP18	AMC 396487	4/9	3N	20W	04/20/2009
19.	SP19	AMC 396488	4/9	3N	20W	04/20/2009
20.	SP20	AMC 396489	4/9	3N	20W	04/20/2009
21.	SP21	AMC 396490	3/4/9/10	3N	20W	04/20/2009
22.	SP22	AMC 396491	3/10	3N	20W	04/20/2009

2010 AUG 19 A-8: 16
 HOENX ARIZONA
 04/20/2009

RECEIVED
 BLM AZ STATE OFFICE

#	Claim Name	Serial Number	Sec	TWP	Range	Location Date
23.	SP23	AMC 396492	3/10	3N	20W	04/20/2009
24.	SP24	AMC 396493	3/10	3N	20W	04/20/2009
25.	SP25	AMC 396494	3/10	3N	20W	04/20/2009
26.	SP26	AMC 396495	3/10	3N	20W	04/20/2009
27.	SP27	AMC 396496	3/10	3N	20W	04/20/2009
28.	SP28	AMC 396497	3/10	3N	20W	04/20/2009
29.	SP29	AMC 396498	3/10	3N	20W	04/20/2009
30.	SP30	AMC 396499	3	3N	20W	04/20/2009
31.	SP31	AMC 396500	3	3N	20W	04/20/2009
32.	SP32	AMC 396501	3	3N	20W	04/20/2009
33.	SP33	AMC 396502	3	3N	20W	04/20/2009
34.	SP34	AMC 396503	3	3N	20W	04/20/2009
35.	SP35	AMC 396504	2/3	3N	20W	04/20/2009
36.	SP36	AMC 396505	2/3	3N	20W	04/20/2009

RECEIVED
BLMAZ STATE OFFICE
2010 AUG 19 A 8:16
PHOENIX, ARIZONA

RIVERSIDE

RESOURCES INC.

701 - 744 West Hastings Street, Vancouver, BC, V6C 1A5

Tel: (778) 327-6671 Fax: (778) 327-6675

August 16, 2010

Via Fed-Ex

BUREAU OF LAND MANAGEMENT

Arizona State Office
One North Central Avenue
Suite 800
Phoenix, AZ, 85004-4427

Ph: 1-602-417-9200

RE: BLM Claim Maintenance Fee Payment

Please find enclosed:

- 1) USD bank draft for \$21,560 with respect to 154 claims in the name of Arizona Gold Holdings and associated paperwork.
- 2) USD bank draft for \$5,040 with respect to 36 claims in the name of RRI Exploration Inc. and associated paperwork.

Once payment is processed please send the receipt to the following address:

RRI EXPLORATION INC.
502 East John Street,
Carson City, NV,
89706

If you have any questions, please do not hesitate to contact the undersigned directly at 778-327-6671 ext 308 or via email at jdare@rivres.com

Best Regards,

RIVERSIDE RESOURCES INC.

Per:



Jeff Dare,
Corporate Secretary

RECEIVED
BLM AZ STATE OFFICE
2010 AUG 19 A 8:16
PHOENIX, ARIZONA

PLEASE SEND RECEIPT TO:
 RRI EXPLORATION INC
 502 EAST SONW ST, CARSON CITY, NV
 89706

MAINTENANCE FEE PAYMENT

Claimant Name: MAGMACHEM EXPLORATIONS
 Address: P.O. BOX 950
 City: SONITA State: AZ Zip: 85637
 Telephone: 778-327-6671
 E-mail address: jdare@rivres.com
 Signature: [Signature]

Check here if this is a change of address.

RECEIVED
 BLM AZ STATE OFFICE
 PHOENIX, ARIZONA
 2010 AUG 19 A 8:18
 BLM
 Date
 Stamp

LINE NO.	AMC NUMBER	CLAIM/SITE NAME	COUNTY RECORDER DATA (If available)	TWP	RNG	SEC
1						
2						
3						
4						
5						
6			154 claims @ \$140 each			
7			= \$21,560			
8						
9						
10						

List additional claims on Form MCF114.

Bureau of Land Management
 Arizona State Office
 www.blm.gov/az/

No. of Claims: 154 x \$140 = 21560
 Check No: _____ Init SP28
 Receipt No.: 204833
 For BLM Use Only

Form: MCF112
 Revised July 2009

This form is available from the Arizona Department of Mines and Mineral Resources and may be reproduced.

#	Claim Name	Serial Number	Sec	TWP	Range	Location Date
1.	PURPLE ONE*	AMC 369033 (PLACER)	4/33	3N/4N	20W	11/19/2005
2.	PURPLE TWO*	AMC 369966 (PLACER)	4/33	3N/4N	20W	01/29/2006
3.	PURPLE THREE*	AMC 369967 (PLACER)	33/34 3/4	4N 3N	20W 20W	01/29/2006
4.	SABAKA #1*	AMC 368411 (PLACER)	32/33	4N	20W	11/11/2005
5.	M-91	AMC 381079	34	4N	20W	12/19/2006
6.	M-92	AMC 381080	32	4N	20W	12/19/2006
7.	M-93	AMC 381081	32	4N	20W	12/19/2006
8.	M-94	AMC 381082	32	4N	20W	12/19/2006
9.	M-95	AMC 381083	32	4N	20W	12/19/2006
10.	M-96	AMC 381084	32/31	4N	20W	12/19/2006
11.	M-97	AMC 381085	31	4N	20W	12/19/2006
12.	M-98	AMC 381086	31	4N	20W	12/19/2006
13.	M-99	AMC 381087	31	4N	20W	12/19/2006
14.	M-100	AMC 381088	31	4N	20W	12/19/2006
15.	P #1	AMC 375430	33/4	4N/3N	20W	09/01/2006
16.	P #2	AMC 375431	33/4	4N/3N	20W	09/01/2006
17.	P #3	AMC 375432	33/4	4N/3N	20W	09/01/2006
18.	P #4	AMC 375433	33/4	4N/3N	20W	09/01/2006
19.	P #5	AMC 375434	33/4	4N/3N	20W	09/01/2006
20.	P #6	AMC 375435	33/4	4N/3N	20W	09/01/2006

2010 AUG 19 A 8:19

RECEIVED
BLM AZ STATE OFFICE

#	Claim Name	Serial Number	Sec	TWP	Range	Location Date
21.	P #7	AMC 375436	33/34	4N	20W	09/01/2006
			3/4	3N	20W	
22.	P #8	AMC 375437	34/3	4N/3N	20W	09/01/2006
23.	M-1	AMC 371849	4	3N	20W	02/18/2006
24.	M-2	AMC 371850	4	3N	20W	02/18/2006
25.	M-3	AMC 371851	4	3N	20W	02/18/2006
26.	M-4	AMC 371852	4	3N	20W	02/18/2006
27.	M-5	AMC 371853	4	3N	20W	02/18/2006
28.	M-6	AMC 371854	4	3N	20W	02/18/2006
29.	M-7	AMC 371855	3/4	3N	20W	02/18/2006
30.	M-8	AMC 371856	3	3N	20W	02/18/2006
31.	M-9	AMC 371857	3	3N	20W	02/18/2006
32.	M-10	AMC 371858	3/4	3N	20W	02/18/2006
33.	M-11	AMC 371859	4	3N	20W	02/18/2006
34.	M-12	AMC 371860	4	3N	20W	02/18/2006
35.	M-13	AMC 371861	4	3N	20W	02/18/2006
36.	M-14	AMC 371862	4	3N	20W	02/18/2006
37.	M-15	AMC 371863	4	3N	20W	02/18/2006
38.	M-16	AMC 371864	4	3N	20W	02/18/2006
39.	M-17	AMC 371865	34	4N	20W	02/18/2006
40.	M-18	AMC 371866	33/34	4N	20W	02/18/2006
41.	M-19	AMC 371867	33	4N	20W	02/18/2006
42.	M-20	AMC 371868	33	4N	20W	02/18/2006
43.	M-21	AMC 371869	33	4N	20W	02/18/2006
44.	M-22	AMC 371870	33	4N	20W	02/18/2006
45.	M-23	AMC 371871	33	4N	20W	02/18/2006

JUN 19 8:16 AM '06
 PHOENIX, ARIZONA

RECEIVED
 BLM AZ STATE OFFICE

#	Claim Name	Serial Number	Sec	TWP	Range	Location Date
46.	M-24	AMC 371872	33	4N	20W	02/18/2006
47.	M-25	AMC 371873	33	4N	20W	02/18/2006
48.	M-26	AMC 371874	33	4N	20W	02/18/2006
49.	M-27	AMC 371875	33/4	4N/3N	20W	02/18/2006
50.	M-28	AMC 371876	33/4	4N/3N	20W	02/18/2006
51.	M-29	AMC 371877	4	3N	20W	02/18/2006
52.	M-30	AMC 371878	4	3N	20W	02/18/2006
53.	M-31	AMC 381029	34	4N	20W	12/19/2006
54.	M-32	AMC 381030	33/34	4N	20W	12/19/2006
55.	M-33	AMC 381031	33	4N	20W	12/19/2006
56.	M-34	AMC 381032	33	4N	20W	12/19/2006
57.	M-35	AMC 381033	33	4N	20W	12/19/2006
58.	M-36	AMC 381034	33	4N	20W	12/19/2006
59.	M-37	AMC 381035	33	4N	20W	12/19/2006
60.	M-38	AMC 381036	33	4N	20W	12/19/2006
61.	M-39	AMC 381037	33	4N	20W	12/19/2006
62.	M-40	AMC 381038	33	4N	20W	12/19/2006
63.	M-41	AMC 381039	32/33	4N	20W	12/19/2006
64.	M-42	AMC 381040	32	4N	20W	12/19/2006
65.	M-43	AMC 381041	32	4N	20W	12/19/2006
66.	M-44	AMC 381042	32	4N	20W	12/19/2006
67.	M-45	AMC 381043	32	4N	20W	12/19/2006
68.	M-46	AMC 381044	32	4N	20W	12/19/2006
69.	M-47	AMC 381045	32	4N	20W	12/19/2006
70.	M-48	AMC 381046	32	4N	20W	12/19/2006
71.	M-49	AMC 381047	32	4N	20W	12/19/2006

PHOENIX, ARIZONA

2008 AUG 19 A 8:16

RECEIVED
BLM AZ STATE OFFICE

#	Claim Name	Serial Number	Sec	TWP	Range	Location Date
72.	M-50	AMC 381048	32	4N	20W	12/19/2006
73.	M-51	AMC 381049	32	4N	20W	12/19/2006
74.	M-52	AMC 381050	32	4N	20W	12/19/2006
75.	M-53	AMC 381051	32	4N	20W	12/19/2006
76.	M-54	AMC 381052	32	4N	20W	12/19/2006
77.	M-55	AMC 381053	32	4N	20W	12/19/2006
78.	M-56	AMC 381054	32/33	4N	20W	12/19/2006
79.	M-57	AMC 381055	32/33 4/5	4N 3N	20W 20W	12/19/2006
80.	M-58	AMC 381056	32/5	4N/3N	20W	12/19/2006
81.	M-59	AMC 381057	32/5	4N/3N	20W	12/19/2006
82.	M-60	AMC 381058	32/5	4N/3N	20W	12/19/2006
83.	M-61	AMC 381059	32/5	4N/3N	20W	12/19/2006
84.	M-62	AMC 381060	32/5	4N/3N	20W	12/19/2006
85.	M-63	AMC 381061	32/5	4N/3N	20W	12/19/2006
86.	M-64	AMC 381062	32/5	4N/3N	20W	12/19/2006
87.	M-86 A	AMC 392087	32	4N	20W	05/10/2006
88.	M-75	AMC 381063	32	4N	20W	12/19/2006
89.	M-76	AMC 381064	31/32	4N	20W	12/19/2006
90.	M-77	AMC 381065	31	4N	20W	12/19/2006
91.	M-78	AMC 381066	31	4N	20W	12/19/2006
92.	M-79	AMC 381067	31	4N	20W	12/19/2006
93.	M-80	AMC 381068	31	4N	20W	12/19/2006
94.	M-81	AMC 381069	31	4N	20W	12/19/2006
95.	M-82	AMC 381070	31	4N	20W	12/19/2006
96.	M-83	AMC 381071	31	4N	20W	12/19/2006

PHOENIX ARIZONA
 2006 AUG 19 A 8:16
 05/10/2006

RECEIVED
 BLM AZ STATE OFFICE

#	Claim Name	Serial Number	Sec	TWP	Range	Location Date
97.	M-84	AMC 381072	31	4N	20W	12/19/2006
98.	M-85	AMC 381073	31/32	4N	20W	12/19/2006
99.	M-86	AMC 381074	33/34	4N	20W	12/19/2006
100.	M-87	AMC 381075	33	4N	20W	12/19/2006
101.	M-88	AMC 381076	33	4N	20W	12/19/2006
102.	M-89	AMC 381077	33	4N	20W	12/19/2006
103.	M-90	AMC 381078	33	4N	20W	12/19/2006
104.	AGN#1	AMC 392088	30/31	4N	20W	3/7/2008
105.	AGN#2	AMC 392089	30/31	4N	20W	3/7/2008
106.	AGN#3	AMC 392090	30/31	4N	20W	3/7/2008
107.	AGN#4	AMC 392091	30/31	4N	20W	3/7/2008
108.	AGN#5	AMC 392092	29/30	4N	20W	3/7/2008
			31	4N	20W	3/7/2008
			32	4N	20W	3/7/2008
109.	AGN#6	AMC 392093	29/32	4N	20W	3/7/2008
110.	AGN#7	AMC 392094	29/32	4N	20W	3/7/2008
111.	AGN#8	AMC 392095	29/32	4N	20W	3/7/2008
112.	AGN#9	AMC 392096	32	4N	20W	3/7/2008
113.	AGN#10	AMC 392097	32	4N	20W	3/7/2008
114.	AGN#11	AMC 392098	29/32	4N	20W	3/7/2008
115.	AGN#12	AMC 392099	29/32	4N	20W	3/7/2008
116.	AGN#13	AMC 392100	32	4N	20W	3/7/2008
117.	AGN#14	AMC 392101	32	4N	20W	3/7/2008
118.	AGN#15	AMC 392102	29/32	4N	20W	3/7/2008

RECEIVED
 BLM AZ STATE OFFICE
 PHOENIX, ARIZONA
 2008 AUG 19 8:08
 3/7/2008

#	Claim Name	Serial Number	Sec	TWP	Range	Location Date
119.	AGN#16	AMC 392103	29/32	4N	20W	3/7/2008
120.	AGN#17	AMC 392104	32	4N	20W	3/7/2008
121.	AGN#18	AMC 392105	32	4N	20W	3/7/2008
122.	AGN#19	AMC 392106	29/32	4N	20W	3/7/2008
123.	AGN#20	AMC 392107	29/30	4N	20W	3/7/2008
			31	4N	20W	
			32	4N	20W	
124.	AGN#21	AMC 392108	32/33	4N	20W	3/7/2008
125.	AGN#22	AMC 392109	33	4N	20W	3/7/2008
126.	AGN#23	AMC 392110	28/33	4N	20W	3/7/2008
127.	AGN#24	AMC 392111	28/33	4N	20W	3/7/2008
128.	AGN#25	AMC 392112	33	4N	20W	3/7/2008
129.	AGN#26	AMC 392113	28	4N	20W	3/7/2008
130.	AGN#27	AMC 392114	28	4N	20W	3/7/2008
131.	AGN#28	AMC 392115	28/29	4N	20W	3/7/2008
132.	AGN#29	AMC 392116	28	4N	20W	3/7/2008
133.	AGN#30	AMC 392117	30	4N	20W	3/7/2008
134.	AGN#31	AMC 392118	29	4N	20W	3/7/2008
135.	AGN#32	AMC 392119	29	4N	20W	3/7/2008
136.	AGN#33	AMC 392120	29	4N	20W	3/7/2008
137.	AGN#34	AMC 392121	29	4N	20W	3/7/2008
138.	AGN#35	AMC 392122	29	4N	20W	3/7/2008
139.	AGN#36	AMC 392123	29	4N	20W	3/7/2008

RECEIVED
 BLM AZ STATE OFFICE
 PHOENIX, ARIZONA
 3/7/2008
 3/7/2008
 3/7/2008
 3/7/2008
 3/7/2008

#	Claim Name	Serial Number	Sec	TWP	Range	Location Date
140.	AGN#37	AMC 392124	29/30	4N	20W	3/7/2008
141.	AGN#38	AMC 392125	30	4N	20W	3/7/2008
142.	AGN#39	AMC 392126	30	4N	20W	3/7/2008
143.	AGN#40	AMC 392127	30	4N	20W	3/7/2008
144.	AGN#41	AMC 392128	30	4N	20W	3/7/2008
145.	M-101	AMC 391037	34	4N	20W	2/1/2008
146.	M-102	AMC 391038	34	4N	20W	2/1/2008
147.	M-103	AMC 391039	34/3	4N/3N	20W	2/1/2008
148.	M-104	AMC 391040	3	3N	20W	2/1/2008
149.	M-105	AMC 391041	3	3N	20W	2/1/2008
150.	M-106	AMC 391042	3	3N	20W	2/1/2008
151.	M-107	AMC 391043	3	3N	20W	2/1/2008
152.	M-108	AMC 391044	3	3N	20W	2/1/2008
153.	M-109	AMC 391045	3	3N	20W	2/1/2008
154.	M-110	AMC 391046	3	3N	20W	2/1/2008

ENTERED INTO COMPUTER

AUG 31 2008

RECEIVED
BLM AZ STATE OFFICE
2008 AUG 19 A 8:16
PHOENIX, ARIZONA

United States Department of the Interior
 Bureau of Land Management
 LANDS/RECREATION & PLANNING
 ONE N CENTRAL AVE
 PHOENIX, AZ 85004 -2203
 Phone:

Receipt

No: 2194833

Transaction #: 2264667	
Date of Transaction: 08/19/2010	
CUSTOMER:	RRI EXPLORATION INC 502 E JOHN ST CARSON CITY,NV 89706-3099 US

ENTERED INTO COMPUTER
AUG 31 2010

LINE #	QTY	DESCRIPTION	REMARKS	UNIT PRICE	TOTAL
1	1.00	LOCATABLE MINERALS / MINING CLAIMS-NOT NEW-UNADJUD,ONE AUTH NO. ONLY / MINING CLAIM MONEY RECEIVED CASES: AMC369033/\$26600.00	MAINT 2011-190	- n/a -	26600.00
TOTAL:					\$26,600.00

PAYMENT INFORMATION					
1	AMOUNT:	21560.00	POSTMARKED:	08/16/2010	
	TYPE:	CHECK	RECEIVED:	08/19/2010	
	CHECK NO:	603412857			
	NAME:	RIVERSIDE RESOURCES INC 502 E JOHN ST CARSON CITY NV 89706-3099 US			
2	AMOUNT:	5040.00	POSTMARKED:	08/16/2010	
	TYPE:	CHECK	RECEIVED:	08/19/2010	
	CHECK NO:	603412866			
	NAME:	RIVERSIDE RESOURCES INC 502 E JOHN ST CARSON CITY NV 89706-3099 US			

REMARKS

This receipt was generated by the automated BLM Collections and Billing System and is a paper representation of a portion of the official electronic record contained therein.

AMC
 369965
 369031
 368411
 381029
 375430
 371849
 392087
 391037
 396470

PLEASE SEND RECEIPT TO:
 PRI EXPLORATIONS INC.
 502 E SONJA ST, CARSON CITY, NV
 89706-3099 US

MAINTENANCE FEE PAYMENT

Claimant Name: MAGMACHEM EXPLORATIONS
 Address: P.O. Box 950
 City: SONOITA State: AZ Zip: 85637
 Telephone: 778-321-6671
 E-mail address: jdare@rivers.com
 Signature: [Signature]

RECEIVED
 BLM ARIZONA STATE OFFICE
 2009 AUG 25 A 8:32
 BLM
 Date
 Stamp

Check here if this is a change of address.

LINE NO.	AMC NUMBER	CLAIM/SITE NAME	COUNTY RECORDER DATA (if available)	TWP	RNG	SEC
1						
2						
3						
4						
5						
6			154 claims @ \$140 each			
7			= \$21,560			
8						
9						
10						

PLEASE SEE ATTACHED

List additional claims on Form MCF114.

Bureau of Land Management
 Arizona State Office
 www.blm.gov/az/

No. of Claims: 154 x \$140 = 21,560
 Check No: MD Init. SPB
 Receipt No.: 1186433
 For BLM Use Only

Form: MCF112
 Revised July 2009

This form is available from the Arizona Department of Mines and Mineral Resources and may be reproduced.



#	Claim Name	Serial Number	Sec	TWP	Range	Location Date
✓ 1.	PURPLE ONE*	AMC 369033 (PLACER)	4/33	3N/4N	20W	11/19/2005
✓ 2.	PURPLE TWO*	AMC 369966 (PLACER)	4/33	3N/4N	20W	01/29/2006
✓ 3.	PURPLE THREE*	AMC 369967 (PLACER)	33/34 3/4	4N 3N	20W 20W	01/29/2006
✓ 4.	SABAKA #1*	AMC 368411 (PLACER)	32/33	4N	20W	11/11/2005
5.	M-91	AMC 381079	34	4N	20W	12/19/2006
6.	M-92	AMC 381080	32	4N	20W	12/19/2006
7.	M-93	AMC 381081	32	4N	20W	12/19/2006
8.	M-94	AMC 381082	32	4N	20W	12/19/2006
9.	M-95	AMC 381083	32	4N	20W	12/19/2006
10.	M-96	AMC 381084	32/31	4N	20W	12/19/2006
11.	M-97	AMC 381085	31	4N	20W	12/19/2006
12.	M-98	AMC 381086	31	4N	20W	12/19/2006
13.	M-99	AMC 381087	31	4N	20W	12/19/2006
14.	M-100	AMC 381088	31	4N	20W	12/19/2006
15.	P #1	AMC 375430	33/4	4N/3N	20W	09/01/2006
16.	P #2	AMC 375431	33/4	4N/3N	20W	09/01/2006
17.	P #3	AMC 375432	33/4	4N/3N	20W	09/01/2006
18.	P #4	AMC 375433	33/4	4N/3N	20W	09/01/2006
19.	P #5	AMC 375434	33/4	4N/3N	20W	09/01/2006
20.	P #6	AMC 375435	33/4	4N/3N	20W	09/01/2006

RECEIVED
 BLM AZ STATE OFFICE

2009 AUG 25 A 8:32
 FEDERAL BUREAU OF LAND MANAGEMENT
 OFFICE OF THE ASSISTANT DIRECTOR
 RESOURCE MANAGEMENT SYSTEMS
 DENVER, COLORADO

#	Claim Name	Serial Number	Sec	TWP	Range	Location Date
21.	P #7	AMC 375436	33/34	4N	20W	09/01/2006
22.	P #8	AMC 375437	3/4	3N	20W	09/01/2006
23.	M-1	AMC 371849	4	3N	20W	02/18/2006
24.	M-2	AMC 371850	4	3N	20W	02/18/2006
25.	M-3	AMC 371851	4	3N	20W	02/18/2006
26.	M-4	AMC 371852	4	3N	20W	02/18/2006
27.	M-5	AMC 371853	4	3N	20W	02/18/2006
28.	M-6	AMC 371854	4	3N	20W	02/18/2006
29.	M-7	AMC 371855	3/4	3N	20W	02/18/2006
30.	M-8	AMC 371856	3	3N	20W	02/18/2006
31.	M-9	AMC 371857	3	3N	20W	02/18/2006
32.	M-10	AMC 371858	3/4	3N	20W	02/18/2006
33.	M-11	AMC 371859	4	3N	20W	02/18/2006
34.	M-12	AMC 371860	4	3N	20W	02/18/2006
35.	M-13	AMC 371861	4	3N	20W	02/18/2006
36.	M-14	AMC 371862	4	3N	20W	02/18/2006
37.	M-15	AMC 371863	4	3N	20W	02/18/2006
38.	M-16	AMC 371864	4	3N	20W	02/18/2006
39.	M-17	AMC 371865	34	4N	20W	02/18/2006
40.	M-18	AMC 371866	33/34	4N	20W	02/18/2006
41.	M-19	AMC 371867	33	4N	20W	02/18/2006
42.	M-20	AMC 371868	33	4N	20W	02/18/2006
43.	M-21	AMC 371869	33	4N	20W	02/18/2006
44.	M-22	AMC 371870	33	4N	20W	02/18/2006
45.	M-23	AMC 371871	33	4N	20W	02/18/2006

RECEIVED
 BLM AZ STATE OFFICE
 2006 AUG 25 A 3:30

#	Claim Name	Serial Number	Sec	TWP	Range	Location Date
46.	M-24	AMC 371872	33	4N	20W	02/18/2006
47.	M-25	AMC 371873	33	4N	20W	02/18/2006
48.	M-26	AMC 371874	33	4N	20W	02/18/2006
49.	M-27	AMC 371875	33/4	4N/3N	20W	02/18/2006
50.	M-28	AMC 371876	33/4	4N/3N	20W	02/18/2006
51.	M-29	AMC 371877	4	3N	20W	02/18/2006
52.	M-30	AMC 371878	4	3N	20W	02/18/2006
53.	M-31	AMC 381029	34	4N	20W	12/19/2006
54.	M-32	AMC 381030	33/34	4N	20W	12/19/2006
55.	M-33	AMC 381031	33	4N	20W	12/19/2006
56.	M-34	AMC 381032	33	4N	20W	12/19/2006
57.	M-35	AMC 381033	33	4N	20W	12/19/2006
58.	M-36	AMC 381034	33	4N	20W	12/19/2006
59.	M-37	AMC 381035	33	4N	20W	12/19/2006
60.	M-38	AMC 381036	33	4N	20W	12/19/2006
61.	M-39	AMC 381037	33	4N	20W	12/19/2006
62.	M-40	AMC 381038	33	4N	20W	12/19/2006
63.	M-41	AMC 381039	32/33	4N	20W	12/19/2006
64.	M-42	AMC 381040	32	4N	20W	12/19/2006
65.	M-43	AMC 381041	32	4N	20W	12/19/2006
66.	M-44	AMC 381042	32	4N	20W	12/19/2006
67.	M-45	AMC 381043	32	4N	20W	12/19/2006
68.	M-46	AMC 381044	32	4N	20W	12/19/2006
69.	M-47	AMC 381045	32	4N	20W	12/19/2006
70.	M-48	AMC 381046	32	4N	20W	12/19/2006
71.	M-49	AMC 381047	32	4N	20W	12/19/2006

RECEIVED
 BLM/ASSTATTORNEY
 12/19/2006

L

✓

#	Claim Name	Serial Number	Sec	TWP	Range	Location Date
72.	M-50	AMC 381048	32	4N	20W	12/19/2006
73.	M-51	AMC 381049	32	4N	20W	12/19/2006
74.	M-52	AMC 381050	32	4N	20W	12/19/2006
75.	M-53	AMC 381051	32	4N	20W	12/19/2006
76.	M-54	AMC 381052	32	4N	20W	12/19/2006
77.	M-55	AMC 381053	32	4N	20W	12/19/2006
78.	M-56	AMC 381054	32/33	4N	20W	12/19/2006
79.	M-57	AMC 381055	32/33 4/5	4N 3N	20W 20W	12/19/2006
80.	M-58	AMC 381056	32/5	4N/3N	20W	12/19/2006
81.	M-59	AMC 381057	32/5	4N/3N	20W	12/19/2006
82.	M-60	AMC 381058	32/5	4N/3N	20W	12/19/2006
83.	M-61	AMC 381059	32/5	4N/3N	20W	12/19/2006
84.	M-62	AMC 381060	32/5	4N/3N	20W	12/19/2006
85.	M-63	AMC 381061	32/5	4N/3N	20W	12/19/2006
86.	M-64	AMC 381062	32/5	4N/3N	20W	12/19/2006
87.	M-86 A	AMC 392087	32	4N	20W	05/10/2008
88.	M-75	AMC 381063	32	4N	20W	12/19/2006
89.	M-76	AMC 381064	31/32	4N	20W	12/19/2006
90.	M-77	AMC 381065	31	4N	20W	12/19/2006
91.	M-78	AMC 381066	31	4N	20W	12/19/2006
92.	M-79	AMC 381067	31	4N	20W	12/19/2006
93.	M-80	AMC 381068	31	4N	20W	12/19/2006
94.	M-81	AMC 381069	31	4N	20W	12/19/2006
95.	M-82	AMC 381070	31	4N	20W	12/19/2006
96.	M-83	AMC 381071	31	4N	20W	12/19/2006

RECEIVED
 BLM AZ STATE OFFICE
 12/19/2006
 8:32

#	Claim Name	Serial Number	Sec	TWP	Range	Location Date
97.	M-84	AMC 381072	31	4N	20W	12/19/2006
98.	M-85	AMC 381073	31/32	4N	20W	12/19/2006
99.	M-86	AMC 381074	33/34	4N	20W	12/19/2006
100.	M-87	AMC 381075	33	4N	20W	12/19/2006
101.	M-88	AMC 381076	33	4N	20W	12/19/2006
102.	M-89	AMC 381077	33	4N	20W	12/19/2006
103.	M-90	AMC 381078	33	4N	20W	12/19/2006
104.	AGN#1	AMC 392088	30/31	4N	20W	3/7/2008
105.	AGN#2	AMC 392089	30/31	4N	20W	3/7/2008
106.	AGN#3	AMC 392090	30/31	4N	20W	3/7/2008
107.	AGN#4	AMC 392091	30/31	4N	20W	3/7/2008
108.	AGN#5	AMC 392092	29/30 31 32	4N 4N 4N	20W 20W 20W	3/7/2008
109.	AGN#6	AMC 392093	29/32	4N	20W	3/7/2008
110.	AGN#7	AMC 392094	29/32	4N	20W	3/7/2008
111.	AGN#8	AMC 392095	29/32	4N	20W	3/7/2008
112.	AGN#9	AMC 392096	32	4N	20W	3/7/2008
113.	AGN#10	AMC 392097	32	4N	20W	3/7/2008
114.	AGN#11	AMC 392098	29/32	4N	20W	3/7/2008
115.	AGN#12	AMC 392099	29/32	4N	20W	3/7/2008
116.	AGN#13	AMC 392100	32	4N	20W	3/7/2008
117.	AGN#14	AMC 392101	32	4N	20W	3/7/2008
118.	AGN#15	AMC 392102	29/32	4N	20W	3/7/2008

RECEIVED
 BLM AND STATE OFFICE


2009 AUG 25 A 8:32

#	Claim Name	Serial Number	Sec	TWP	Range	Location Date
119.	AGN#16	AMC 392103	29/32	4N	20W	3/7/2008
120.	AGN#17	AMC 392104	32	4N	20W	3/7/2008
121.	AGN#18	AMC 392105	32	4N	20W	3/7/2008
122.	AGN#19	AMC 392106	29/32	4N	20W	3/7/2008
123.	AGN#20	AMC 392107	29/30 31 32	4N 4N 4N	20W 20W 20W	3/7/2008
124.	AGN#21	AMC 392108	32/33	4N	20W	3/7/2008
125.	AGN#22	AMC 392109	33	4N	20W	3/7/2008
126.	AGN#23	AMC 392110	28/33	4N	20W	3/7/2008
127.	AGN#24	AMC 392111	28/33	4N	20W	3/7/2008
128.	AGN#25	AMC 392112	33	4N	20W	3/7/2008
129.	AGN#26	AMC 392113	28	4N	20W	3/7/2008
130.	AGN#27	AMC 392114	28	4N	20W	3/7/2008
131.	AGN#28	AMC 392115	28/29	4N	20W	3/7/2008
132.	AGN#29	AMC 392116	28	4N	20W	3/7/2008
133.	AGN#30	AMC 392117	30	4N	20W	3/7/2008
134.	AGN#31	AMC 392118	29	4N	20W	3/7/2008
135.	AGN#32	AMC 392119	29	4N	20W	3/7/2008
136.	AGN#33	AMC 392120	29	4N	20W	3/7/2008
137.	AGN#34	AMC 392121	29	4N	20W	3/7/2008
138.	AGN#35	AMC 392122	29	4N	20W	3/7/2008
139.	AGN#36	AMC 392123	29	4N	20W	3/7/2008

RECEIVED
 BLM/AZ STATE OFFICE
 2009 AUG 25 8:32

#	Claim Name	Serial Number	Sec	TWP	Range	Location Date
140.	AGN#37	AMC 392124	29/30	4N	20W	3/7/2008
141.	AGN#38	AMC 392125	30	4N	20W	3/7/2008
142.	AGN#39	AMC 392126	30	4N	20W	3/7/2008
143.	AGN#40	AMC 392127	30	4N	20W	3/7/2008
144.	AGN#41	AMC 392128	30	4N	20W	3/7/2008
145.	M-101	AMC 391037	34	4N	20W	2/1/2008
146.	M-102	AMC 391038	34	4N	20W	2/1/2008
147.	M-103	AMC 391039	34/3	4N/3N	20W	2/1/2008
148.	M-104	AMC 391040	3	3N	20W	2/1/2008
149.	M-105	AMC 391041	3	3N	20W	2/1/2008
150.	M-106	AMC 391042	3	3N	20W	2/1/2008
151.	M-107	AMC 391043	3	3N	20W	2/1/2008
152.	M-108	AMC 391044	3	3N	20W	2/1/2008
153.	M-109	AMC 391045	3	3N	20W	2/1/2008
154.	M-110	AMC 391046	3	3N	20W	2/1/2008

RECEIVED
 BLM/AGS/STOCK OFFICE
 2009 AUG 25 A 8:32
 PMP/STOCK OFFICE

BMO  Bank of Montreal • Banque de Montréal

60132212 1

Draft / Traite

DATE 2009 08 20
Y/A M/M D/J


Pay to the order of
Payez à l'ordre de

BUREAU OF LAND MANAGEMENT

\$ USD 21,560.00

2156000

/ 100 US Dollars US

 Security Features Marked on Back. Détails sur les caractéristiques de sécurité sur le verso.


for Bank of Montreal / pour la Banque de Montréal: Montreal, Canada / Montréal, Canada

To / à

 **HARRIS.**
Harris N.A.
Chicago, Illinois, USA

Riverside Resources Inc.

Purchaser's Name / Nom de l'acheteur




Signing Officer / Signataire

MP

744 Hastings Suite 701 Vancouver, BC

Purchaser's Address / Adresse de l'acheteur

V6C 1A5



Signing Officer / Signataire

MP

⑈ 601322121 ⑈ ⑈ 0710002881 ⑈

⑈ 190 ⑈ 350 ⑈ 91 ⑈

RECEIVED
BLM/ATLANTA OFFICE
2009 AUG 25 A 8:32
PAPER/IMPRESSA

Jeff Dare

**United States Department of the Interior
Bureau of Land Management**

~~BUSINESS & SUPPORT SERVICES DIV~~

**ONE N CENTRAL AVE SUITE 800
PHOENIX, AZ 85004 -4427**

Jeff Dare | Corporate Secretary | **Riverside Resources Inc.** (RRI on TSX-V)

Suite 701 - 744 West Hastings Street | Vancouver, BC, Canada. V6C 1A5
Phone: 778.327.6671 Ext 308 Fax: 778.327.6675 Email: jdare@rivres.com

This email and any files transmitted with it are confidential and intended solely for the use of the individual or entity to whom they are addressed. If you have received this email in error please immediately notify the sender. Please note that any views or opinions presented in this email are solely those of the author and do not necessarily represent those of Riverside Resources Inc. The recipient should check this email and any attachments for the presence of viruses. Riverside Resources Inc accepts no liability for any damage caused by any virus transmitted by this email.

RECEIVED
BLM ADMIN OFFICE
2009 AUG 25 A 8:31
PHOENIX, ARIZONA

MAINTENANCE FEE PAYMENT

Claimant Name: RRI EXPLORATION INC.
 Address: 502 E SOHN ST
 City: CARSON CITY State: NV Zip: 89706-309905
 Telephone: 778-327-6671
 E-mail address: jdave@rrires.com
 Signature: [Signature]

Check here if this is a change of address.

RECEIVED
 BLM AZ STATE OFFICE
 2009 AUG 25 A 8:33
 TUCSON, ARIZONA
 BLM
 Date
 Stamp

LINE NO.	AMC NUMBER	CLAIM/SITE NAME	COUNTY RECORDER DATA (If available)	TWP	RNG	SEC
1						
2						
3						
4						
5						
6						
7			36 Claims @ \$140 each			
8			= \$5,040			
9						
10						

PLEASE SEE ATTACHED

List additional claims on Form MCF114.

No. of Claims: 36 x \$140 = 5040.00
 Check No: MO Init. [Signature]
 Receipt No.: 1986433
 For BLM Use Only

Bureau of Land Management
Arizona State Office
 www.blm.gov/az/


Form: MCF112
 Revised July 2009

#	Claim Name	Serial Number	Sec	TWP	Range	Location Date
1.	SP1	AMC 396470	5/6 & 31/32	3N/4N	20W	04/20/2009
2.	SP2	AMC 396471	5/6 & 32	3N/4N	20W	04/20/2009
3.	SP3	AMC 396472	5	3N	20W	04/20/2009
4.	SP4	AMC 396473	5	3N	20W	04/20/2009
5.	SP5	AMC 396474	5	3N	20W	04/20/2009
6.	SP6	AMC 396475	5	3N	20W	04/20/2009
7.	SP7	AMC 396476	4/5	3N	20W	04/20/2009
8.	SP8	AMC 396477	5	3N	20W	04/20/2009
9.	SP9	AMC 396478	5	3N	20W	04/20/2009
10.	SP10	AMC 396479	4/5	3N	20W	04/20/2009
11.	SP11	AMC 396480	4	3N	20W	04/20/2009
12.	SP12	AMC 396481	4	3N	20W	04/20/2009
13.	SP13	AMC 396482	4/8/9	3N	20W	04/20/2009
14.	SP14	AMC 396483	4/9	3N	20W	04/20/2009
15.	SP15	AMC 396484	4/9	3N	20W	04/20/2009
16.	SP16	AMC 396485	4/9	3N	20W	04/20/2009
17.	SP17	AMC 396486	4/9	3N	20W	04/20/2009
18.	SP18	AMC 396487	4/9	3N	20W	04/20/2009
19.	SP19	AMC 396488	4/9	3N	20W	04/20/2009
20.	SP20	AMC 396489	4/9	3N	20W	04/20/2009
21.	SP21	AMC 396490	3/4/9/10	3N	20W	04/20/2009
22.	SP22	AMC 396491	3/10	3N	20W	04/20/2009

RECEIVED
 BLM AZ STATE OFFICE
 2009 AUG 5 5 03 3

23.	SP23	AMC 396492	3/10	3N	20W	04/20/2009
24.	SP24	AMC 396493	3/10	3N	20W	04/20/2009
25.	SP25	AMC 396494	3/10	3N	20W	04/20/2009
26.	SP26	AMC 396495	3/10	3N	20W	04/20/2009
27.	SP27	AMC 396496	3/10	3N	20W	04/20/2009
28.	SP28	AMC 396497	3/10	3N	20W	04/20/2009
29.	SP29	AMC 396498	3/10	3N	20W	04/20/2009
30.	SP30	AMC 396499	3	3N	20W	04/20/2009
31.	SP31	AMC 396500	3	3N	20W	04/20/2009
32.	SP32	AMC 396501	3	3N	20W	04/20/2009
33.	SP33	AMC 396502	3	3N	20W	04/20/2009
34.	SP34	AMC 396503	3	3N	20W	04/20/2009
35.	SP35	AMC 396504	2/3	3N	20W	04/20/2009
36.	SP36	AMC 396505	2/3	3N	20W	04/20/2009

RECEIVED
 BLM AZ STATE OFFICE
 2009 AUG 25 A 8:33
 PUEBLO, ARIZONA

BMO  Bank of Montreal • Banque de Montréal

60132213 9

Draft / Traite

DATE 2009 08 20
Y/A M/M D/J



Pay to the order of
Payez à l'ordre de

BUREAU OF LAND MANAGEMENT

\$ USD5,040.00

US\$ 5,040.00

/ 100 US Dollars US


 Security Features Details on Back.  Details sur les caractéristiques de sécurité sur verso.

for Bank of Montreal / pour la Banque de Montréal: Montreal, Canada / Montréal, Canada


To / à

 **HARRIS.**
Harris N.A.
Chicago, Illinois, USA

Riverside Resources Inc.
Purchaser's Name / Nom de l'acheteur


Signing Officer / Signataire MP

744 Hastings St W, suite 701
Purchaser's Address / Adresse de l'acheteur


Signing Officer / Signataire MP

vancouver BC
V6C 1A5

⑈ 60132213 ⑈ ⑆ 071000288 ⑆ 190 350 9 ⑈

RECEIVED
BLM AZ PLATE OFFICE
2009 AUG 25 A 8:33
FBI TUCSON, ARIZONA

United States Department of the Interior
 Bureau of Land Management
 BUSINESS & SUPPORT SVCS DIV
 ONE N CENTRAL AVE SUITE 800
 PHOENIX, AZ 85004 -4427
 Phone: (602) 417-9200

Receipt

No: 1986433

Transaction #: 2050591	
Date of Transaction: 08/25/2009	
CUSTOMER:	MAGMACHEM EXPLORATION INC PO BOX 950 SONOITA, AZ 85637-0950 US

LINE #	QTY	DESCRIPTION	REMARKS	UNIT PRICE	TOTAL
1	2.00	LOCATABLE MINERALS / MINING CLAIMS-NOT NEW-UNADJUD, ONE AUTH NO. ONLY / MINING CLAIM MONEY RECEIVED CASES: AMC369033/\$21560.00, AMC396470/\$5040.00	MAINT 2010	- n/a -	26600.00
TOTAL:					\$26,600.00

PAYMENT INFORMATION					
1	AMOUNT:	21560.00	POSTMARKED:	08/20/2009	
	TYPE:	CHECK	RECEIVED:	08/25/2009	
	CHECK NO:	601322121			
	NAME:	RIVERSIDE RESOURCES INC 744 HASTINGS SUITE 701 VACNCOUVER, BC CANADA NS V6C 1A5 US			
2	AMOUNT:	5040.00	POSTMARKED:	08/20/2009	
	TYPE:	CHECK	RECEIVED:	08/25/2009	
	CHECK NO:	601322139			
	NAME:	RIVERSIDE RESOURCES INC 744 HASTINGS SUITE 701 VACNCOUVER, BC CANADA NS V6C 1A5 US			

REMARKS

This receipt was generated by the automated BLM Collections and Billing System and is a paper representation of a portion of the official electronic record contained therein.

MagmaChem Exploration, Inc.

Ideas • Exploration • Discovery for Minerals & Energy

Stanley B. Keith

P.O. Box 950
Sonoita, AZ 85637
Office: (520) 455-4698
Fax: (520) 455-4702
Email: mcheme@aol.com

July 3, 2008

US Department of the Interior
Bureau of Land Management
One N. Central Ave., Ste 800
Phoenix, AZ 85004-4427

Dear Sirs;

Please file the enclosed amendment maps with the following AMC claims:

- 1) Amendment Map for M-101 – file with AMC 391047
- 2) Amendment Map for Purple #1 – file with AMC 369033
- 3) Amendment Map for Lode Mining Claim M-1 – file with AMC 371849

Enclosed is a check for \$30.00 filing fees.

Please let us know if you have any questions.

Thank You,



Stanley B. Keith

PHOENIX, ARIZONA

2008 JUL -8 A 7:21

RECEIVED
BLM, AZ STATE OFFICE

Amendment filed
GPS data; therefore
no record change in
LR2000.

ENTERED IN COMPUTER

RE 6/10/09

United States Department of the Interior

Bureau of Land Management
 BUSINESS & SUPPORT SVCS DIV
 ONE N CENTRAL AVE SUITE 800
 PHOENIX, AZ 85004 -4427
 Phone: (602) 417-9200

Receipt

No: 1737804

Transaction #: 1794788	
Date of Transaction: 07/08/2008	
CUSTOMER:	MAGMACHEM EXPLORATION INC BOX 950 SONOITA, AZ 85637

LINE #	QTY	DESCRIPTION	REMARKS	UNIT PRICE	TOTAL
1	1.00	LOCATABLE MINERALS / MINING CLAIMS-NOT NEW-UNADJUD, ONE AUTH NO. ONLY / MINING CLAIM MONEY RECEIVED (455) CASES: AMC369033/\$30.00	AMEND/3	- n/a -	30.00
TOTAL:					\$30.00

PAYMENT INFORMATION					
1	AMOUNT:	\$30.00	POSTMARKED:	7/3/08 0:00	
	TYPE:	CHECK	RECEIVED:	07/08/2008	
	CHECK NO:	2103			
	NAME:	MAGMACHEM EXPLORATION INC BOX 950 SONOITA AZ 85637			

REMARKS

This receipt was generated by the automated BLM Collections and Billing System and is a paper representation of a portion of the official electronic record contained therein.

AMC 369031
 AMC 369965
 AMC 368411
 AMC 375430
 AMC 371849
 AMC 381028
 AMC 391037
 AMC 392087

MAINTENANCE FEE PAYMENT

Claimant Name: Magma Chem Exploration

Address: PO Box 950

City: Sonora State: AZ Zip: 85637

Telephone: 520-455-4698

E-mail address: mcheme@gol.com

Signature: [Handwritten Signature]

Check here if this is a change of address.

RECEIVED
 MINERAL RIGHTS OFFICE
 SEP 27 A 7:23
 BLM
 Date
 Stamp

LINE NO.	AMC NUMBER	CLAIM/SITE NAME	COUNTY RECORDER DATA (If available)	TWP	RNG	SEC
1						
2						
3						
4						
5						
6			154 claims @ \$125 ea			
7			= \$19,250.00			
8						
9						
10						

See attached

List additional claims on Form MCF114.

Bureau of Land Management
 Arizona State Office
www.az.blm.gov

No. of Claims: 154 x \$125 = 19250.00
 Check No: 2129 Init. SPB
 Receipt No.: 1773218
 For BLM Use Only

Form: MCF112
 Revised July 2005

This form is available from the Arizona Department of Mines and Mineral Resources and may be reproduced.

RE 9/29/08

#	Name	Serial Number	Sec	Twp	Range	Location Date
1.	PURPLE ONE *	AMC 369033	4/33	3N/4N	20W	11/19/2005
2.	PURPLE TWO *	AMC 369966	4/33	3N/4N	20W	01/29/2006
3.	PURPLE THREE *	AMC 369967	33/34 3/4	4N 3N	20W 20W	01/29/2006
4.	SABAKA #1 **	AMC 368411	32/33	4N	20W	11/11/2005
5.	P #1	AMC 375430	33/4	4N/3N	20W	09/01/2006
6.	P #2	AMC 375431	33/4	4N/3N	20W	09/01/2006
7.	P #3	AMC 375432	33/4	4N/3N	20W	09/01/2006
8.	P #4	AMC 375433	33/4	4N/3N	20W	09/01/2006
9.	P #5	AMC 375434	33/4	4N/3N	20W	09/01/2006
10.	P #6	AMC 375435	33/4	4N/3N	20W	09/01/2006
11.	P #7	AMC 375436	33/34 3/4	4N 3N	20W 20W	09/01/2006
12.	P #8	AMC 375437	34/3	4N/3N	20W	09/01/2006
13.	M-1	AMC 371849	4	3N	20W	02/18/2006
14.	M-2	AMC 371850	4	3N	20W	02/18/2006
15.	M-3	AMC 371851	4	3N	20W	02/18/2006
16.	M-4	AMC 371852	4	3N	20W	02/18/2006
17.	M-5	AMC 371853	4	3N	20W	02/18/2006
18.	M-6	AMC 371854	4	3N	20W	02/18/2006
19.	M-7	AMC 371855	3/4	3N	20W	02/18/2006
20.	M-8	AMC 371856	3	3N	20W	02/18/2006
21.	M-9	AMC 371857	3	3N	20W	02/18/2006
22.	M-10	AMC 371858	3/4	3N	20W	02/18/2006
23.	M-11	AMC 371859	4	3N	20W	02/18/2006
24.	M-12	AMC 371860	4	3N	20W	02/18/2006
25.	M-13	AMC 371861	4	3N	20W	02/18/2006
26.	M-14	AMC 371862	4	3N	20W	02/18/2006
27.	M-15	AMC 371863	4	3N	20W	02/18/2006
28.	M-16	AMC 371864	4	3N	20W	02/18/2006
29.	M-17	AMC 371865	34	4N	20W	02/18/2006
30.	M-18	AMC 371866	33/34	4N	20W	02/18/2006
31.	M-19	AMC 371867	33	4N	20W	02/18/2006
32.	M-20	AMC 371868	33	4N	20W	02/18/2006
33.	M-21	AMC 371869	33	4N	20W	02/18/2006
34.	M-22	AMC 371870	33	4N	20W	02/18/2006
35.	M-23	AMC 371871	33	4N	20W	02/18/2006
36.	M-24	AMC 371872	33	4N	20W	02/18/2006
37.	M-25	AMC 371873	33	4N	20W	02/18/2006
38.	M-26	AMC 371874	33	4N	20W	02/18/2006
39.	M-27	AMC 371875	33/4	4N/3N	20W	02/18/2006
40.	M-28	AMC 371876	33/4	4N/3N	20W	02/18/2006
41.	M-29	AMC 371877	4	3N	20W	02/18/2006
42.	M-30	AMC 371878	4	3N	20W	02/18/2006
43.	M-31	AMC 381029	34	4N	20W	12/19/2006
44.	M-32	AMC 381030	33/34	4N	20W	12/19/2006
45.	M-33	AMC 381031	33	4N	20W	12/19/2006
46.	M-34	AMC 381032	33	4N	20W	12/19/2006

#	Name	Serial Number	Sec	Twp	Range	Location Date
47.	M-35	AMC 381033	33	4N	20W	12/19/2006
48.	M-36	AMC 381034	33	4N	20W	12/19/2006
49.	M-37	AMC 381035	33	4N	20W	12/19/2006
50.	M-38	AMC 381036	33	4N	20W	12/19/2006
51.	M-39	AMC 381037	33	4N	20W	12/19/2006
52.	M-40	AMC 381038	33	4N	20W	12/19/2006
53.	M-41	AMC 381039	32/33	4N	20W	12/19/2006
54.	M-42	AMC 381040	32	4N	20W	12/19/2006
55.	M-43	AMC 381041	32	4N	20W	12/19/2006
56.	M-44	AMC 381042	32	4N	20W	12/19/2006
57.	M-45	AMC 381043	32	4N	20W	12/19/2006
58.	M-46	AMC 381044	32	4N	20W	12/19/2006
59.	M-47	AMC 381045	32	4N	20W	12/19/2006
60.	M-48	AMC 381046	32	4N	20W	12/19/2006
61.	M-49	AMC 381047	32	4N	20W	12/19/2006
62.	M-50	AMC 381048	32	4N	20W	12/19/2006
63.	M-51	AMC 381049	32	4N	20W	12/19/2006
64.	M-52	AMC 381050	32	4N	20W	12/19/2006
65.	M-53	AMC 381051	32	4N	20W	12/19/2006
66.	M-54	AMC 381052	32	4N	20W	12/19/2006
67.	M-55	AMC 381053	32	4N	20W	12/19/2006
68.	M-56	AMC 381054	32/33	4N	20W	12/19/2006
69.	M-57	AMC 381055	32/33 4/5	4N 3N	20W 20W	12/19/2006
70.	M-58	AMC 381056	32/5	4N/3N	20W	12/19/2006
71.	M-59	AMC 381057	32/5	4N/3N	20W	12/19/2006
72.	M-60	AMC 381058	32/5	4N/3N	20W	12/19/2006
73.	M-61	AMC 381059	32/5	4N/3N	20W	12/19/2006
74.	M-62	AMC 381060	32/5	4N/3N	20W	12/19/2006
75.	M-63	AMC 381061	32/5	4N/3N	20W	12/19/2006
76.	M-64	AMC 381062	32/5	4N/3N	20W	12/19/2006
77.	M-75	AMC 381063	32	4N	20W	12/19/2006
78.	M-76	AMC 381064	31/32	4N	20W	12/19/2006
79.	M-77	AMC 381065	31	4N	20W	12/19/2006
80.	M-78	AMC 381066	31	4N	20W	12/19/2006
81.	M-79	AMC 381067	31	4N	20W	12/19/2006
82.	M-80	AMC 381068	31	4N	20W	12/19/2006
83.	M-81	AMC 381069	31	4N	20W	12/19/2006
84.	M-82	AMC 381070	31	4N	20W	12/19/2006
85.	M-83	AMC 381071	31	4N	20W	12/19/2006
86.	M-84	AMC 381072	31	4N	20W	12/19/2006
87.	M-85	AMC 381073	31/32	4N	20W	12/19/2006
88.	M-86	AMC 381074	33/34	4N	20W	12/19/2006
89.	M-87	AMC 381075	33	4N	20W	12/19/2006
90.	M-88	AMC 381076	33	4N	20W	12/19/2006
91.	M-89	AMC 381077	33	4N	20W	12/19/2006
92.	M-90	AMC 381078	33	4N	20W	12/19/2006
93.	M-91	AMC 381079	34	4N	20W	12/19/2006

#	Name	Serial Number	Sec	Twp	Page	Location Date
94.	M-92	AMC 381080	32	4N	20W	12/19/2006
95.	M-93	AMC 381081	32	4N	20W	12/19/2006
96.	M-94	AMC 381082	32	4N	20W	12/19/2006
97.	M-95	AMC 381083	32	4N	20W	12/19/2006
98.	M-96	AMC 381084	32/31	4N	20W	12/19/2006
99.	M-97	AMC 381085	31	4N	20W	12/19/2006
100.	M-98	AMC 381086	31	4N	20W	12/19/2006
101.	M-99	AMC 381087	31	4N	20W	12/19/2006
102.	M-100	AMC 381088	31	4N	20W	12/19/2006
103.	M-101	AMC 391037	34	4N	20W	2/1/08
104.	M-102	AMC 391038	34	4N	20W	2/1/08
105.	M-103	AMC 391039	34	4N	20W	2/1/08
			3	3N	20W	
106.	M-104	AMC 391040	3	3N	20W	2/1/08
107.	M-105	AMC 391041	3	3N	20W	2/1/08
108.	M-106	AMC 391042	3	3N	20W	2/1/08
109.	M-107	AMC 391043	3	3N	20W	2/1/08
110.	M-108	AMC 391044	3	3N	20W	2/1/08
111.	M-109	AMC 391045	3	3N	20W	2/1/08
112.	M-110	AMC 391046	3	3N	20W	2/1/08
113.	M-86-A	AMC 392087	32	4N	20W	5/10/2008
114.	AGN#1	AMC 392088	30/31	4N	20W	3/7/2008
115.	AGN#2	AMC 392089	30/31	4N	20W	3/7/2008
116.	AGN#3	AMC 392090	30/31	4N	20W	3/7/2008
117.	AGN#4	AMC 392091	30/31	4N	20W	3/7/2008
118.	AGN#5	AMC 392092	29/30	4N	20W	3/7/2008
			31	4N	20W	
			32	4N	20W	
119.	AGN#6	AMC 392093	29/32	4N	20W	3/7/2008
120.	AGN#7	AMC 392094	29/32	4N	20W	3/7/2008
121.	AGN#8	AMC 392095	29/32	4N	20W	3/7/2008
122.	AGN#9	AMC 392096	32	4N	20W	3/7/2008
123.	AGN#10	AMC 392097	32	4N	20W	3/7/2008
124.	AGN#11	AMC 392098	29/32	4N	20W	3/7/2008
125.	AGN#12	AMC 392099	29/32	4N	20W	3/7/2008
126.	AGN#13	AMC 392100	32	4N	20W	3/7/2008
127.	AGN#14	AMC 392101	32	4N	20W	3/7/2008
128.	AGN#15	AMC 392102	29/32	4N	20W	3/7/2008
129.	AGN#16	AMC 392103	29/32	4N	20W	3/7/2008
130.	AGN#17	AMC 392104	32	4N	20W	3/7/2008
131.	AGN#18	AMC 392105	32	4N	20W	3/7/2008
132.	AGN#19	AMC 392106	29/32	4N	20W	3/7/2008
133.	AGN#20	AMC 392107	29/30	4N	20W	3/7/2008
			31	4N	20W	
			32	4N	20W	
134.	AGN#21	AMC 392108	32/33	4N	20W	3/7/2008
135.	AGN#22	AMC 392109	33	4N	20W	3/7/2008
136.	AGN#23	AMC 392110	28/33	4N	20W	3/7/2008

RECEIVED

#	Name	Serial Number	Sec	Twp	Range	Location Date
137.	AGN#24	AMC 392111	28/33	4N	20W	3/7/2008
138.	AGN#25	AMC 392112	33	4N	20W	3/7/2008
139.	AGN#26	AMC 392113	28	4N	20W	3/7/2008
140.	AGN#27	AMC 392114	28	4N	20W	3/7/2008
141.	AGN#28	AMC 392115	28/29	4N	20W	3/7/2008
142.	AGN#29	AMC 392116	28	4N	20W	3/7/2008
143.	AGN#30	AMC 392117	30	4N	20W	3/7/2008
144.	AGN#31	AMC 392118	29	4N	20W	3/7/2008
145.	AGN#32	AMC 392119	29	4N	20W	3/7/2008
146.	AGN#33	AMC 392120	29	4N	20W	3/7/2008
147.	AGN#34	AMC 392121	29	4N	20W	3/7/2008
148.	AGN#35	AMC 392122	29	4N	20W	3/7/2008
149.	AGN#36	AMC 392123	29	4N	20W	3/7/2008
150.	AGN#37	AMC 392124	29/30	4N	20W	3/7/2008
151.	AGN#38	AMC 392125	30	4N	20W	3/7/2008
152.	AGN#39	AMC 392126	30	4N	20W	3/7/2008
153.	AGN#40	AMC 392127	30	4N	20W	3/7/2008
154.	AGN#41	AMC 392128	30	4N	20W	3/7/2008

* Denotes Placer Claims, the others are Lode Claims.

** Denotes Lease Purchase, Placer Claim.

RECEIVED
BLM/AZ STATE OFFICE
2008 JUN 27 A 7:24

United States Department of the Interior
Bureau of Land Management
 BUSINESS & SUPPORT SVCS DIV
 ONE N CENTRAL AVE SUITE 800
 PHOENIX, AZ 85004 -4427
 Phone: (602) 417-9200

Receipt

No: 1773218

Transaction #: 1830949	
Date of Transaction: 08/27/2008	
CUSTOMER:	MAGMACHEM EXPLORATIONS P.O. BOX 950 SONOITA, AZ 85637

LINE #	QTY	DESCRIPTION	REMARKS	UNIT PRICE	TOTAL
1	1.00	LOCATABLE MINERALS / MINING CLAIMS-NOT NEW-UNADJUD, ONE AUTH NO. ONLY / MINING CLAIM MONEY RECEIVED (455) CASES: AMC369033/\$19250.00	MAINT 2009	- n/a -	19250.00
TOTAL:					\$19,250.00

PAYMENT INFORMATION					
1	AMOUNT:	\$19,250.00	POSTMARKED:	8/25/08 0:00	
	TYPE:	CHECK	RECEIVED:	08/27/2008	
	CHECK NO:	2129			
	NAME:	MAGMACHEM EXPLORATION INC P.O. BOX 950 SONOITA AZ 85637			

REMARKS

This receipt was generated by the automated BLM Collections and Billing System and is a paper representation of a portion of the official electronic record contained therein.

Message:

439 ROWS RETRIEVED

ENTERED INTO COMPUTER

SEP 18 2007 PB & Verified

CBS Export Results Report

Include Resolved Records

Record Status

Search Criteria Responsible Ar

- Error Records (E/M/I)
- Accepted Records (A/W)
- "On Hold" Records (H)
- All Records (for s/n or receipt nr)
- Exported, No Results From CBS
- New (not yet exported)

Enter export Date (mm/dd/yyyy) ALL
Serial Number match (optional)
Receipt Nr (optional) 1552412
Export Nr (exclusive)
LR2000 User (defaults to login) ALL

- User (U,X)
- Programme
- All (U,P,X)

Query

Reset

User

	Resend?	Export Nr	A/D	Serial Nr	Mult	Code	\$ Amount	Remarks	Receipt Nr	LR2000 User	#Msg
1	<input type="checkbox"/>	1531939	A	AMC381706		582	125.00	2008	1552412	P5BROWN	

MAINTENANCE FEE PAYMENT

Claimant Name: Magma Chem Exploration
 Address: PO Box 950
 City: Sonita State: AZ Zip: 85637
 Telephone: 520-455-4698
 E-mail address: mchem@ aol.com
 Signature: _____

Check here if this is a change of address.

RECEIVED
 BLM - AZ STATE OFFICE
 2001 AUG 24 A 10:08
 PHOENIX, ARIZONA
 BLM
 Date
 Stamp

LINE NO.	AMC NUMBER	CLAIM/SITE NAME	COUNTY RECORDER DATA (If available)	TWP	RNG	SEC
1						
2						
3						
4						
5						
6						
7						
8						
9						
10						

See attached
103 claims
\$ 12,875

List additional claims on Form MCF114.

Bureau of Land Management
 Arizona State Office
www.az.blm.gov

No. of Claims: 103 x \$125 = 12875
 Check No: 1866 Init. SPJ
 Receipt No.: 1552412
 For BLM Use Only

Form: MCF112
 Revised July 2005

This form is available from the Arizona Department of Mines and Mineral Resources and may be reproduced.

#	Name	Serial Number	Sec	Twp	Range	Location Date
1.	P-9	AMC 381706	32/33	4N	20W	02/18/2007
2.	PURPLE ONE	AMC 369033	4/33	3N/4N	20W	11/19/2005
3.	PURPLE TWO	AMC 369966	4/33	3N/4N	20W	01/29/2006
4.	PURPLE THREE	AMC 369967	33/34 3/4	4N 3N	20W 20W	01/29/2006
5.	SABAKA #1	AMC 368411	32/33	4N	20W	11/11/2005
6.	M-91	AMC 381079	34	4N	20W	12/19/2006
7.	M-92	AMC 381080	32	4N	20W	12/19/2006
8.	M-93	AMC 381081	32	4N	20W	12/19/2006
9.	M-94	AMC 381082	32	4N	20W	12/19/2006
10.	M-95	AMC 381083	32	4N	20W	12/19/2006
11.	M-96	AMC 381084	32/31	4N	20W	12/19/2006
12.	M-97	AMC 381085	31	4N	20W	12/19/2006
13.	M-98	AMC 381086	31	4N	20W	12/19/2006
14.	M-99	AMC 381087	31	4N	20W	12/19/2006
15.	M-100	AMC 381088	31	4N	20W	12/19/2006
16.	P #1	AMC 375430	33/4	4N/3N	20W	09/01/2006
17.	P #2	AMC 375431	33/4	4N/3N	20W	09/01/2006
18.	P #3	AMC 375432	33/4	4N/3N	20W	09/01/2006
19.	P #4	AMC 375433	33/4	4N/3N	20W	09/01/2006
20.	P #5	AMC 375434	33/4	4N/3N	20W	09/01/2006
21.	P #6	AMC 375435	33/4	4N/3N	20W	09/01/2006
22.	P #7	AMC 375436	33/34 3/4	4N 3N	20W 20W	09/01/2006
23.	P #8	AMC 375437	34/3	4N/3N	20W	09/01/2006
24.	M-1	AMC 371849	4	3N	20W	02/18/2006
25.	M-2	AMC 371850	4	3N	20W	02/18/2006
26.	M-3	AMC 371851	4	3N	20W	02/18/2006
27.	M-4	AMC 371852	4	3N	20W	02/18/2006
28.	M-5	AMC 371853	4	3N	20W	02/18/2006
29.	M-6	AMC 371854	4	3N	20W	02/18/2006
30.	M-7	AMC 371855	3/4	3N	20W	02/18/2006
31.	M-8	AMC 371856	3	3N	20W	02/18/2006
32.	M-9	AMC 371857	3	3N	20W	02/18/2006
33.	M-10	AMC 371858	3/4	3N	20W	02/18/2006
34.	M-11	AMC 371859	4	3N	20W	02/18/2006
35.	M-12	AMC 371860	4	3N	20W	02/18/2006
36.	M-13	AMC 371861	4	3N	20W	02/18/2006
37.	M-14	AMC 371862	4	3N	20W	02/18/2006
38.	M-15	AMC 371863	4	3N	20W	02/18/2006
39.	M-16	AMC 371864	4	3N	20W	02/18/2006
40.	M-17	AMC 371865	34	4N	20W	02/18/2006
41.	M-18	AMC 371866	33/34	4N	20W	02/18/2006
42.	M-19	AMC 371867	33	4N	20W	02/18/2006
43.	M-20	AMC 371868	33	4N	20W	02/18/2006
44.	M-21	AMC 371869	33	4N	20W	02/18/2006
45.	M-22	AMC 371870	33	4N	20W	02/18/2006
46.	M-23	AMC 371871	33	4N	20W	02/18/2006

#	Name	Serial Number	Sec	Twp	Range	Location Date
47.	M-24	AMC 371872	33	4N	20W	02/18/2006
48.	M-25	AMC 371873	33	4N	20W	02/18/2006
49.	M-26	AMC 371874	33	4N	20W	02/18/2006
50.	M-27	AMC 371875	33/4	4N/3N	20W	02/18/2006
51.	M-28	AMC 371876	33/4	4N/3N	20W	02/18/2006
52.	M-29	AMC 371877	4	3N	20W	02/18/2006
53.	M-30	AMC 371878	4	3N	20W	02/18/2006
54.	M-31	AMC 381029	34	4N	20W	12/19/2006
55.	M-32	AMC 381030	33/34	4N	20W	12/19/2006
56.	M-33	AMC 381031	33	4N	20W	12/19/2006
57.	M-34	AMC 381032	33	4N	20W	12/19/2006
58.	M-35	AMC 381033	33	4N	20W	12/19/2006
59.	M-36	AMC 381034	33	4N	20W	12/19/2006
60.	M-37	AMC 381035	33	4N	20W	12/19/2006
61.	M-38	AMC 381036	33	4N	20W	12/19/2006
62.	M-39	AMC 381037	33	4N	20W	12/19/2006
63.	M-40	AMC 381038	33	4N	20W	12/19/2006
64.	M-41	AMC 381039	32/33	4N	20W	12/19/2006
65.	M-42	AMC 381040	32	4N	20W	12/19/2006
66.	M-43	AMC 381041	32	4N	20W	12/19/2006
67.	M-44	AMC 381042	32	4N	20W	12/19/2006
68.	M-45	AMC 381043	32	4N	20W	12/19/2006
69.	M-46	AMC 381044	32	4N	20W	12/19/2006
70.	M-47	AMC 381045	32	4N	20W	12/19/2006
71.	M-48	AMC 381046	32	4N	20W	12/19/2006
72.	M-49	AMC 381047	32	4N	20W	12/19/2006
73.	M-50	AMC 381048	32	4N	20W	12/19/2006
74.	M-51	AMC 381049	32	4N	20W	12/19/2006
75.	M-52	AMC 381050	32	4N	20W	12/19/2006
76.	M-53	AMC 381051	32	4N	20W	12/19/2006
77.	M-54	AMC 381052	32	4N	20W	12/19/2006
78.	M-55	AMC 381053	32	4N	20W	12/19/2006
79.	M-56	AMC 381054	32/33	4N	20W	12/19/2006
80.	M-57	AMC 381055	32/33 4/5	4N 3N	20W 20W	12/19/2006
81.	M-58	AMC 381056	32/5	4N/3N	20W	12/19/2006
82.	M-59	AMC 381057	32/5	4N/3N	20W	12/19/2006
83.	M-60	AMC 381058	32/5	4N/3N	20W	12/19/2006
84.	M-61	AMC 381059	32/5	4N/3N	20W	12/19/2006
85.	M-62	AMC 381060	32/5	4N/3N	20W	12/19/2006
86.	M-63	AMC 381061	32/5	4N/3N	20W	12/19/2006
87.	M-64	AMC 381062	32/5	4N/3N	20W	12/19/2006
88.	M-75	AMC 381063	32	4N	20W	12/19/2006
89.	M-76	AMC 381064	31/32	4N	20W	12/19/2006
90.	M-77	AMC 381065	31	4N	20W	12/19/2006
91.	M-78	AMC 381066	31	4N	20W	12/19/2006
92.	M-79	AMC 381067	31	4N	20W	12/19/2006
93.	M-80	AMC 381068	31	4N	20W	12/19/2006

#	Name	Serial Number	Sec	Twp	Range	Location Date
94.	M-81	AMC 381069	31	4N	20W	12/19/2006
95.	M-82	AMC 381070	31	4N	20W	12/19/2006
96.	M-83	AMC 381071	31	4N	20W	12/19/2006
97.	M-84	AMC 381072	31	4N	20W	12/19/2006
98.	M-85	AMC 381073	31/32	4N	20W	12/19/2006
99.	M-86	AMC 381074	33/34	4N	20W	12/19/2006
100.	M-87	AMC 381075	33	4N	20W	12/19/2006
101.	M-88	AMC 381076	33	4N	20W	12/19/2006
102.	M-89	AMC 381077	33	4N	20W	12/19/2006
103.	M-90	AMC 381078	33	4N	20W	12/19/2006

RECEIVED
B.L.M. AZ STATE OFFICE
2007 AUG 24 A 10: 08
PHOENIX, ARIZONA

MAINTENANCE FEE PAYMENT

Claimant Name: Magma Chem Exploration
 Address: PO Box 950
 City: Sonita State: AZ Zip: 85637
 Telephone: 520-455-4698
 E-mail address: mcheme@aol.com
 Signature: _____

Check here if this is a change of address.

RECEIVED
 B.L.M. AZ STATE OFFICE
 PHOENIX, ARIZONA
 2001 AUG 24 A 10: 11
 BLM
 Date
 Stamp

LINE NO.	AMC NUMBER	CLAIM/SITE NAME	COUNTY RECORDER DATA (If available)	TWP	RNG	SEC
1						
2						
3						
4						
5						
6						
7						
8						
9						
10						

See attached 336 claims \$42,000

List additional claims on Form MCF114.

Bureau of Land Management
 Arizona State Office
www.az.blm.gov

No. of Claims: 336 x \$125 = 42,000
 Check No: 1867 Init: SRJL
 Receipt No.: 1552412
 For BLM Use Only

Form: MCF112
 Revised July 2005

This form is available from the Arizona Department of Mines and Mineral Resources and may be reproduced.

**BIG BAR GOLD CORPORATION
ON THE YUMA PROPERTY, LA PAZ COUNTY, ARIZONA**

Claim Name	BLM Serial No.	Sec	Twp	Range
Fiddes Claims				
FOUR OR MORE#1	AMC#349474	30	6N	14W
FOUR OR MORE#2	AMC#349475	30	6N	14W
FOUR OR MORE#3	AMC#349476	30	6N	14W
FOUR OR MORE#4	AMC#349477	19	6N	14W
FOUR OR MORE#5	AMC#349478	19	6N	14W
FOUR OR MORE#6	AMC#349479	19	6N	14W
Sub-Total: 6				
Merrill Palmer Claims				
MP#1	AMC#357503	19	6N	14W
MP#2	AMC#357504	24	6N	15W
MP#3	AMC#357542	24	6N	15W
MP#4	AMC#357543	24	6N	15W
MP#5	AMC#358952	30	6N	14W
MP#6	AMC#358953	30	6N	14W
MP#7	AMC#358954	30	6N	14W
MP#8	AMC#358955	30	6N	14W
MP#9	AMC#358956	30	6N	14W
MP#10	AMC#358957	30	6N	14W
MP#11	AMC#358958	30	6N	14W
MP#12	AMC#358959	25	6N	15W
MP#13	AMC#358960	25	6N	15W
MP#14	AMC#358961	25	6N	15W
MP#15	AMC#358962	25	6N	15W
MP#16	AMC#358963	25	6N	15W
MP#17	AMC#358964	25	6N	15W
MP#18	AMC#358965	25	6N	15W
MP#19	AMC#358966	25	6N	15W
MP#20	AMC#358967	25	6N	15W
MP#21	AMC#358968	25	6N	15W
MP#22	AMC#358969	25	6N	15W
MP#23	AMC#358970	25	6N	15W
Sub-Total: 23				

2007
 AUG 24
 DENIX, ARIZONA

RECEIVED
 B.L.M. AZ STATE OFFICE

King Claims				
KING#1	AMC#357198	30	6N	14W
KING#2	AMC#357199	30	6N	14W
KING#3	AMC#357200	30	6N	14W
KING#4	AMC#357201	30	6N	14W
KING#5	AMC#357202	30	6N	14W
KING#6	AMC#357505	19	6N	14W
KING#7	AMC#357506	30	6N	14W
KING#8	AMC#358944	19	6N	14W
KING#9	AMC#358945	19	6N	14W
KING#10	AMC#358946	19	6N	14W
KING#11	AMC#358947	19	6N	14W
KING#12	AMC#358948	19	6N	14W
KING#13	AMC#358949	19	6N	14W
KING#14	AMC#358950	19	6N	14W
KING#15	AMC#358951	19	6N	14W
Sub-Total: 15				
Black Jack Claims				
BLACK JACK#1	AMC#356883	30	6N	14W
BLACK JACK#2	AMC#356909	29	6N	14W
BLACK JACK#3	AMC#357117	29	6N	14W
BLACK JACK#4	AMC#357118	29	6N	14W
BLACK JACK#5	AMC#358943	29	6N	14W
BJ #6	AMC#360012	29	6N	14W
BJ #7	AMC#360013	29	6N	14W
BJ #8	AMC#360014	29	6N	14W
Sub-Total: 8				

RECEIVED
 B.L.M. AZ STATE OFFICE
 2001 AUG 24 A 10: 11
 PHOENIX, ARIZONA

Yuma King				
Yuma 108	AMC# 369846	30	6N	14W
Yuma 109	AMC# 369847	30	6N	14W
Yuma 110	AMC# 369848	30	6N	14W
Yuma 111	AMC# 369849	30	6N	14W
Yuma 112	AMC# 369850	30	6N	14W
Yuma 113	AMC# 369851	30	6N	14W
Yuma 114	AMC# 369852	30	6N	14W
Yuma 115	AMC# 369853	30	6N	14W
Yuma 116	AMC# 369854	30	6N	14W
Yuma 117	AMC# 369855	30	6N	14W
Yuma 118	AMC# 369856	30	6N	14W
Yuma 119	AMC# 369857	30	6N	14W
Yuma 120	AMC# 369858	30	6N	14W
Yuma 121	AMC# 369859	29	6N	14W
Yuma 122	AMC# 369860	29	6N	14W
Yuma 123	AMC# 369861	29	6N	14W
Yuma 124	AMC# 369862	29	6N	14W
Yuma 125	AMC# 369863	29	6N	14W
Yuma 126	AMC# 369864	29	6N	14W
Yuma 1	AMC# 369865	20	6N	14W
Yuma 2	AMC# 369866	20	6N	14W
Yuma 3	AMC# 369867	20	6N	14W
Yuma 4	AMC# 369868	20	6N	14W
Yuma 5	AMC# 369869	20	6N	14W
Yuma 6	AMC# 369870	20	6N	14W
Yuma 7	AMC# 369871	20	6N	14W
Yuma 8	AMC# 369872	20	6N	14W
Yuma 9	AMC# 369873	20	6N	14W
Yuma 10	AMC# 369874	20	6N	14W
Yuma 11	AMC# 369875	20	6N	14W
Yuma 12	AMC# 369876	20	6N	14W
Yuma 13	AMC# 369877	20	6N	14W
Yuma 14	AMC# 369878	20	6N	14W
Yuma 15	AMC# 369879	19	6N	14W
Yuma 16	AMC# 369880	19	6N	14W
Yuma 17	AMC# 369881	19	6N	14W
Yuma 18	AMC# 369882	19	6N	14W

AUG 24 10:01 AM '09
 PHOENIX, ARIZONA

RECEIVED
 B.L.M. AZ STATE OFFICE

Yuma 19	AMC# 369883	19	6N	14W
Yuma 20	AMC# 369884	19	6N	14W
Yuma 21	AMC# 369885	19	6N	14W
Yuma 23	AMC# 369886	19	6N	14W
Yuma 22	AMC# 369887	19	6N	14W
Sub-Total: 42				
Yuma Queen				
Yuma 98	AMC# 369783	23	6N	15W
Yuma 99	AMC# 369784	23	6N	15W
Yuma 100	AMC# 369785	23	6N	15W
Yuma 101	AMC# 369786	23	6N	15W
Yuma 101B	AMC# 369787	25	6N	15W
Yuma 102	AMC# 369788	25	6N	15W
Yuma 103	AMC# 369789	25	6N	15W
Yuma 104	AMC# 369790	30	6N	14W
Yuma 105	AMC# 369791	30	6N	14W
Yuma 106	AMC# 369792	30	6N	14W
Yuma 107	AMC# 369793	30	6N	14W
Yuma 24	AMC# 369794	19	6N	14W
Yuma 25	AMC# 369795	19	6N	14W
Yuma 26	AMC# 369796	24	6N	15W
Yuma 27	AMC# 369797	24	6N	15W
Yuma 28	AMC# 369798	24	6N	15W
Yuma 29	AMC# 369799	24	6N	15W
Yuma 30	AMC# 369800	24	6N	15W
Yuma 31	AMC# 369801	24	6N	15W
Yuma 32	AMC# 369802	24	6N	15W
Yuma 33	AMC# 369803	24	6N	15W
Yuma 34	AMC# 369804	25	6N	15W
Yuma 35	AMC# 369805	25	6N	15W
Yuma 36	AMC# 369806	25	6N	15W
Yuma 37	AMC# 369807	24	6N	15W
Yuma 38	AMC# 369808	24	6N	15W
Yuma 39	AMC# 369809	24	6N	15W
Yuma 40	AMC# 369810	24	6N	15W
Yuma 41	AMC# 369811	24	6N	15W
Yuma 42	AMC# 369812	24	6N	15W
Yuma 43	AMC# 369813	24	6N	15W

B.L.M. AZ STATE OFFICE
 PHOENIX, ARIZONA
 AUG 20 2008
 RECEIVED

Yuma 44	AMC# 369814	24	6N	15W
Yuma 45	AMC# 369815	24	6N	15W
Yuma 46	AMC# 369816	24	6N	15W
Yuma 47	AMC# 369817	24	6N	15W
Yuma 48	AMC# 369818	24	6N	15W
Yuma 49	AMC# 369819	24	6N	15W
Yuma 50	AMC# 369820	25	6N	15W
Yuma 51	AMC# 369821	25	6N	15W
Yuma 52	AMC# 369822	25	6N	15W
Yuma 53	AMC# 369823	25	6N	15W
Yuma 54	AMC# 369824	25	6N	15W
Yuma 55	AMC# 369825	25	6N	15W
Yuma 56	AMC# 369826	25	6N	15W
Yuma 57	AMC# 369827	26	6N	15W
Yuma 58	AMC# 369828	26	6N	15W
Yuma 59	AMC# 369829	26	6N	15W
Yuma 60	AMC# 369830	26	6N	15W
Yuma 61	AMC# 369831	26	6N	15W
Yuma 62	AMC# 369832	26	6N	15W
Yuma 63	AMC# 369833	26	6N	15W
Yuma 64	AMC# 369834	26	6N	15W
Yuma 65	AMC# 369835	23	6N	15W
Yuma 66	AMC# 369836	23	6N	15W
Yuma 67	AMC# 369837	23	6N	15W
Yuma 68	AMC# 369838	23	6N	15W
Yuma 69	AMC# 369839	23	6N	15W
Yuma 70	AMC# 369840	23	6N	15W
Yuma 71	AMC# 369841	23	6N	15W
Yuma 72	AMC# 369842	23	6N	15W
Yuma 73	AMC# 369843	23	6N	15W
Yuma 74	AMC# 369844	23	6N	15W
Yuma 75	AMC# 369845	23	6N	15W
Sub-Total: 63				
North Yuma				
North Yuma #1	AMC# 371321	20	6N	14W
North Yuma #2	AMC# 371322	20	6N	14W
North Yuma #3	AMC# 371323	17	6N	14W
North Yuma #4	AMC# 371324	17	6N	14W
North Yuma #5	AMC# 371325	17	6N	14W

2007 AUG 24
 PHOENIX, ARIZONA

RECEIVED
 B.L.M. AZ STATE OFFICE

North Yuma #6	AMC# 371326	17	6N	14W
North Yuma #7	AMC# 371327	18	6N	14W
North Yuma #8	AMC# 371328	18	6N	14W
North Yuma #9	AMC# 371329	18	6N	14W
North Yuma #10	AMC# 371330	18	6N	14W
North Yuma #11	AMC# 371331	19	6N	14W
North Yuma #12	AMC# 371332	19	6N	14W
North Yuma #13	AMC# 371333	19	6N	14W
North Yuma #14	AMC# 371334	19	6N	14W
North Yuma #15	AMC# 371335	18	6N	14W
North Yuma #16	AMC# 371336	18	6N	14W
North Yuma #17	AMC# 371337	18	6N	14W
North Yuma #18	AMC# 371338	18	6N	14W
North Yuma #19	AMC# 371339	18	6N	14W
North Yuma #20	AMC# 371340	18	6N	14W
North Yuma #21	AMC# 371341	18	6N	14W
North Yuma #22	AMC# 371342	18	6N	14W
North Yuma #23	AMC# 371343	19	6N	14W
North Yuma #24	AMC# 371344	19	6N	14W
Sub-Total: 24				
NORTHWEST YUMA				
NORTHWEST YUMA #1	AMC378795	23	6N	15W
NORTHWEST YUMA #2	AMC378796	23	6N	15W
NORTHWEST YUMA #3	AMC378797	14	6N	15W
NORTHWEST YUMA #4	AMC378798	14	6N	15W
NORTHWEST YUMA #5	AMC378799	14	6N	15W
NORTHWEST YUMA #6	AMC378800	14	6N	15W
NORTHWEST YUMA #7	AMC378801	14	6N	15W
NORTHWEST YUMA #8	AMC378802	14	6N	15W
NORTHWEST YUMA #9	AMC378803	14	6N	15W
NORTHWEST YUMA #10	AMC378804	14	6N	15W
NORTHWEST YUMA #11	AMC378805	23	6N	15W
NORTHWEST YUMA #12	AMC378806	23	6N	15W
NORTHWEST YUMA #13	AMC378807	23	6N	15W
NORTHWEST YUMA #14	AMC378808	23	6N	15W
NORTHWEST YUMA #15	AMC378809	14	6N	15W
NORTHWEST YUMA #16	AMC378810	14	6N	15W
NORTHWEST YUMA #17	AMC378811	14	6N	15W
NORTHWEST YUMA #18	AMC378812	14	6N	15W

2001 AUG 24
 PHOENIX, AZ
 A 10:10

RECEIVED
 B.L.M. AZ STATE OFFICE

NORTHWEST YUMA #19	AMC378813	13	6N	15W
NORTHWEST YUMA #20	AMC378814	13	6N	15W
NORTHWEST YUMA #21	AMC378815	13	6N	15W
NORTHWEST YUMA #22	AMC378816	13	6N	15W
NORTHWEST YUMA #23	AMC378817	24	6N	15W
NORTHWEST YUMA #24	AMC378818	24	6N	15W
NORTHWEST YUMA #25	AMC378819	24	6N	15W
NORTHWEST YUMA #26	AMC378820	24	6N	15W
NORTHWEST YUMA #27	AMC378821	13	6N	15W
NORTHWEST YUMA #28	AMC378822	13	6N	15W
NORTHWEST YUMA #29	AMC378823	13	6N	15W
NORTHWEST YUMA #30	AMC378824	13	6N	15W
NORTHWEST YUMA #31	AMC378825	13	6N	15W
NORTHWEST YUMA #32	AMC378826	13	6N	15W
NORTHWEST YUMA #33	AMC378827	13	6N	15W
NORTHWEST YUMA #34	AMC378828	13	6N	15W
NORTHWEST YUMA #35	AMC378829	24	6N	15W
NORTHWEST YUMA #36	AMC378830	24	6N	15W
NORTHWEST YUMA #37	AMC378831	19	6N	14W
NORTHWEST YUMA #38	AMC378832	19	6N	14W
NORTHWEST YUMA #39	AMC378833	18	6N	14W
NORTHWEST YUMA #40	AMC378834	18	6N	14W
NORTHWEST YUMA #41	AMC378835	18	6N	14W
NORTHWEST YUMA #42	AMC378836	18	6N	14W
Subtotal: 42				14W
SE YUMA				
SE YUMA #1	AMC378837	36	6N	15W
SE YUMA #2	AMC378838	36	6N	15W
SE YUMA #3	AMC378839	36	6N	15W
SE YUMA #4	AMC378840	36	6N	15W
SE YUMA #5	AMC378841	36	6N	15W
SE YUMA #6	AMC378842	36	6N	15W
SE YUMA #7	AMC378843	36	6N	15W
SE YUMA #8	AMC378844	36	6N	15W
SE YUMA #9	AMC378845	36	6N	15W
SE YUMA #10	AMC378846	36	6N	15W
SE YUMA #11	AMC378847	36	6N	15W
SE YUMA #12	AMC378848	36	6N	15W
SE YUMA #13	AMC378849	36	6N	15W

2007
 AUG 24
 PHOENIX, ARIZONA

RECEIVED
 B.L.M. AZ STATE OFFICE

SE YUMA #14	AMC378850	36	6N	15W
SE YUMA #15	AMC378851	36	6N	15W
SE YUMA #16	AMC378852	36	6N	15W
SE YUMA #17	AMC378853	36	6N	15W
SE YUMA #18	AMC378854	36	6N	15W
SE YUMA #19	AMC378855	31	6N	14W
SE YUMA #20	AMC378856	31	6N	14W
SE YUMA #21	AMC378857	31	6N	14W
SE YUMA #22	AMC378858	31	6N	14W
SE YUMA #23	AMC378859	31	6N	14W
SE YUMA #24	AMC378860	31	6N	14W
SE YUMA #25	AMC378861	31	6N	14W
SE YUMA #26	AMC378862	31	6N	14W
SE YUMA #27	AMC378863	31	6N	14W
SE YUMA #28	AMC378864	31	6N	14W
SE YUMA #29	AMC378865	31	6N	14W
SE YUMA #30	AMC378866	31	6N	14W
SE YUMA #31	AMC378867	31	6N	14W
SE YUMA #32	AMC378868	31	6N	14W
SE YUMA #33	AMC378869	31	6N	14W
SE YUMA #34	AMC378870	31	6N	14W
SE YUMA #35	AMC378871	31	6N	14W
SE YUMA #36	AMC378872	31	6N	14W
SE YUMA #37	AMC378873	31	6N	14W
SE YUMA #38	AMC378874	31	6N	14W
SE YUMA #39	AMC378875	31	6N	14W
SE YUMA #40	AMC378876	31	6N	14W
SE YUMA #41	AMC378877	31	6N	14W
SE YUMA #42	AMC378878	31	6N	14W
SE YUMA #43	AMC378879	31	6N	14W
SE YUMA #44	AMC378880	31	6N	14W
SE YUMA #45	AMC378881	31	6N	14W
SE YUMA #46	AMC378882	32	6N	14W
SE YUMA #47	AMC378883	32	6N	14W
SE YUMA #48	AMC378884	32	6N	14W
SE YUMA #49	AMC378885	32	6N	14W
SE YUMA #50	AMC378886	32	6N	14W
SE YUMA #51	AMC378887	32	6N	14W
SE YUMA #52	AMC378888	32	6N	14W
SE YUMA #53	AMC378889	32	6N	14W

2007 AUG 21 AM 10:10

RECEIVED
B.L.M. AZ STATE OFFICE

SE YUMA #54	AMC378890	32	6N	14W
SE YUMA #55	AMC378891	32	6N	14W
SE YUMA #56	AMC378892	32	6N	14W
SE YUMA #57	AMC378893	32	6N	14W
SE YUMA #58	AMC378894	32	6N	14W
SE YUMA #59	AMC378895	32	6N	14W
SE YUMA #60	AMC378896	32	6N	14W
SE YUMA #61	AMC378897	32	6N	14W
SE YUMA #62	AMC378898	32	6N	14W
SE YUMA #63	AMC378899	32	6N	14W
SE YUMA #64	AMC378900	32	6N	14W
SE YUMA #65	AMC378901	32	6N	14W
SE YUMA #66	AMC378902	32	6N	14W
SE YUMA #67	AMC378903	32	6N	14W
SE YUMA #68	AMC378904	32	6N	14W
SE YUMA #69	AMC378905	29	6N	14W
SE YUMA #70	AMC378906	29	6N	14W
SE YUMA #71	AMC378907	29	6N	14W
SE YUMA #72	AMC378908	29	6N	14W
SE YUMA #73	AMC378909	29	6N	14W
SE YUMA #74	AMC378910	29	6N	14W
SE YUMA #75	AMC378911	29	6N	14W
SE YUMA #76	AMC378912	20	6N	14W
SE YUMA #77	AMC378913	20	6N	14W
SE YUMA #78	AMC378914	20	6N	14W
SE YUMA #79	AMC378915	32	6N	14W
SE YUMA #80	AMC378916	32	6N	14W
SE YUMA #81	AMC378917	32	6N	14W
SE YUMA #82	AMC378918	32	6N	14W
SE YUMA #83	AMC378919	32	6N	14W
SE YUMA #84	AMC378920	29	6N	14W
SE YUMA #85	AMC378921	29	6N	14W
SE YUMA #86	AMC378922	29	6N	14W
SE YUMA #87	AMC378923	29	6N	14W
SE YUMA #88	AMC378924	29	6N	14W
SE YUMA #89	AMC378925	29	6N	14W
SE YUMA #90	AMC378926	29	6N	14W
SE YUMA #91	AMC378927	29	6N	14W
SE YUMA #92	AMC378928	20	6N	14W
SE YUMA #93	AMC378929	20	6N	14W

2007 AUG 24 A 10:09

RECEIVED
B.L.M. AZ STATE OFFICE

SE YUMA #94	AMC378930	28	6N	14W
SE YUMA #95	AMC378931	28	6N	14W
SE YUMA #96	AMC378932	28	6N	14W
SE YUMA #97	AMC378933	28	6N	14W
SE YUMA #98	AMC378934	28	6N	14W
SE YUMA #99	AMC378935	28	6N	14W
SE YUMA #100	AMC378936	28	6N	14W
SE YUMA #101	AMC378937	28	6N	14W
SE YUMA #102	AMC378938	32	6N	14W
SE YUMA #103	AMC378939	32	6N	14W
SE YUMA #104	AMC378940	28	6N	14W
SE YUMA #105	AMC378941	33	6N	14W
SE YUMA #106	AMC378942	33	6N	14W
SE YUMA #107	AMC378943	33	6N	14W
SE YUMA #108	AMC378944	33	6N	14W
SE YUMA #109	AMC378945	28	6N	14W
SE YUMA #110	AMC378946	33	6N	14W
SE YUMA #111	AMC378947	33	6N	14W
SE YUMA #112	AMC378948	33	6N	14W
SE YUMA #113	AMC378949	33	6N	14W
Subtotal: 113				
Grand Total: 336 mining claims				

RECEIVED
B.L.M. AZ STATE OFFICE
2001 AUG 24 A 10: 09
PHOENIX, ARIZONA

United States Department of the Interior
 Bureau of Land Management
 BUSINESS & SUPPORT SVCS DIV
 ONE N CENTRAL AVE SUITE 800
 PHOENIX, AZ 85004 -4427
 Phone: (602) 417-9200

Receipt

No: 1552412

Transaction #: 1603949		ENTERED INTO COMPUTER
Date of Transaction: 08/24/2007		
CUSTOMER:	MAGMACHEM EXPLORATIONS P.O. BOX 950 SONOITA, AZ 85637	SEP 18 2007 <i>FB</i> - <i>Verified</i>

LINE #	QTY	DESCRIPTION	REMARKS	UNIT PRICE	TOTAL
1	1.00	LOCATABLE MINERALS / MINING CLAIMS-NOT NEW-UNADJUD, ONE AUTH NO. ONLY / MINING CLAIM MONEY RECEIVED (455) CASES: AMC381706/\$54875.00	MAINT 2008 (439)	- n/a -	54875.00
TOTAL:					\$54,875.00

PAYMENT INFORMATION					
1	AMOUNT:	\$42,000.00	POSTMARKED:	8/22/07 0:00	
	TYPE:	CHECK	RECEIVED:	08/24/2007	
	CHECK NO:	1867			
	NAME:	MAGMACHEM EXPLORATION INC P.O. BOX 950 SONOITA AZ 85637			
2	AMOUNT:	\$12,875.00	POSTMARKED:	8/22/07 0:00	
	TYPE:	CHECK	RECEIVED:	08/24/2007	
	CHECK NO:	1866			
	NAME:	MAGMACHEM EXPLORATION INC P.O. BOX 950 SONOITA AZ 85637			

REMARKS

This receipt was generated by the automated BLM Collections and Billing System and is a paper representation of a portion of the official electronic record contained therein.

United States Department of the Interior
Bureau of Land Management
 BUSINESS & SUPPORT SVCS DIV
 ONE N CENTRAL AVE
 PHOENIX, AZ 85004 -2203
 Phone: (602) 417-9200

Receipt

No:

1333699

Transaction #: 1378778	
Date of Transaction: 08/14/2006	
CUSTOMER:	MERRILL I PALMER BOX 119 OXBOW,OR 97840

AMC 371849

LINE #	QTY	DESCRIPTION	REMARKS	UNIT PRICE	TOTAL
1	1.00	LOCATABLE MINERALS / MINING CLAIMS-NOT NEW-UNADJUD,ONE AUTH NO. ONLY / MINING CLAIM MONEY RECEIVED (455) CASES: AMC371849/\$3750.00	MAINT 2007 (30)	- n/a -	3750.00
TOTAL:					\$3,750.00

PAYMENT INFORMATION			
1	AMOUNT:	\$3,750.00	POSTMARKED: 08/10/2006
	TYPE:	CHECK	RECEIVED: 08/14/2006
	CHECK NO:	1568	
	NAME:	PALMER, MERRILL I BOX 119 OXBOW OR 97840	

REMARKS

This receipt was generated by the automated BLM Collections and Billing System and is a paper representation of a portion of the official electronic record contained therein.


ENTERED IN COMPUTER
RE 8/18/06

MERRILL PALMER
PO BOX 119
OXBOW OREGON 97840
PHONE: 541 785 3543
FAX: 541 785 3542

Dear People

Please find my check in the amount of \$3,750.00 for the maintenance fees for my 30 Lode BLM mining claims M-1 through M-30 located in La Paz County, Arizona townships 3,4 north, range 20 west and sections 33,34,3,4, and further described with AMC. numbers on the attached list. Please send any appropriate documents to my above address as I won't be at my Arizona address until November. Thank you very much.

Merrill Palmer 08/03/06



PHOENIX, ARIZONA

2006 AUG 14 A 9 00

RECEIVED
B.L.M. AZ STATE OFFICE

NOTICE!!

These documents have been scanned!

Do not place un-scanned documents beneath this notice!

Do not remove this notice from this file!

GPO Jacket No. 560-102
Print Order 61540
Rise Business Services, LLC
Job=AZ15 5/30/2019



Box Number= AZ15104



Claim Begin-End: AMC371849-AMC371878

5 Miscellaneous



AZ15104-12

AMC371533-AMC371978

RIVERSIDE
RESOURCES INC.

AMC 368411

369031

369965

701 – 744 West Hastings Street, Vancouver, BC, V6C 1A5, CANADA

Tel: (778) 327-6671 Fax: (778) 327-6675

July 15, 2009

371849

Bureau of Land Management

375430

Arizona State Office

One North Central Avenue

381029

Suite 800

Phoenix, AZ 85004-4427

391037

The following documents are to be recorded into your system.


392087

Enclosed are 2 Agreements:

- 1) An Option Agreement between Riverside Resources Inc. and Arizona Gold Holdings LLC.
There are 26 Pages associated with this document.
- 2) An Assignment Agreement between Riverside Resources Inc. and RRI Exploration Inc.
There are 3 Pages associated with this document.

If there are any questions or concerns in regards to filing these documents, please do not hesitate to contact me via email at jdare@rivres.com or via telephone at +1 778 327 6671 ext 308. I will be happy to assist you as it is important to have these documents recorded.

Best Regards,




Jeff Dare
Corporate Secretary

Detailed Results

Enter tracking number

Detailed Results	Notifications
------------------	---------------

Tracking no.: 796779621621

 [E-mail notifications](#)



Delivered

Initiated Picked up In transit **Delivered**

Delivered
Signed for by: A.HOUSTON

Shipment Dates

Destination

Ship date  Jul 15, 2009
Delivery date  Jul 16, 2009 9:55 AM

PHOENIX, AZ
[Signature Proof of Delivery !\[\]\(9c2e8d1b5bd77cb5c9f83b7a9cff79fd_img.jpg\)](#)

Shipment Facts

[Help](#)

Service type International Priority Service [Clearance detail](#)

Shipment Travel History

[Help](#)

Select time zone: [Select](#)

Select time format: [12H](#) | [24H](#)

All shipment travel activity is displayed in local time for the location

Date/Time	Activity	Location	Details
Jul 16, 2009 9:55 AM	Delivered	PHOENIX, AZ	

OPTION AGREEMENT

THIS OPTION AGREEMENT made as of the 11th day of April, 2008

BETWEEN:

RIVERSIDE RESOURCES INC., a company validly subsisting under the laws of British Columbia with an office at 701-744 West Hastings Street, Vancouver, British Columbia, Canada V6C 1A5

("Riverside")

AND:

ARIZONA GOLD HOLDINGS, LLC, a company validly subsisting under the laws of Arizona with a registered office at PO Box 950, Sonoita, Arizona, USA, 85637

("Arizona Gold")

WHEREAS:

- A. Arizona Gold is the sole legal and beneficial owner of a one hundred (100%) percent right, title and interest in and to the Property;
- B. Arizona Gold has agreed to grant to Riverside the exclusive right and option to acquire a one hundred (100%) percent right, title and interest in and to the Property, subject to the reservation by Arizona Gold of a net smelter return royalty, on the terms and conditions hereinafter set forth.

NOW THEREFORE THIS AGREEMENT WITNESSES that in consideration of the premises and the mutual promises, covenants and agreements herein contained, the parties hereto agree as follows:

1. INTERPRETATION

1.1 In this Agreement and in the recitals and Schedules hereto, unless the context otherwise requires, the following expressions will have the following meanings:

- (a) "Additional Property" has the meaning assigned thereto in section 12.1;
- (b) "Advanced Royalty Payment" means the sum of \$150,000;
- (c) "Affiliate" means any person, partnership, joint venture, corporation, or other form of enterprise which directly controls, is controlled by or is under common control with a party, and for the purposes hereof:
 - (i) "control" means possession, direct or indirectly, of the power to direct or cause direction of management and policies through ownership of voting securities, contract, voting trust or otherwise, and

- (ii) in the absence of evidence to the contrary, ownership of fifty (50%) percent or more of the voting securities of a corporation will constitute "control";
- (d) "Agreement" means this Option Agreement and every schedule or exhibit attached hereto, all as may be amended in writing by the parties hereto from time to time;
- (e) "Area of Interest" means the area within two (2) miles of the outer perimeter of claims comprising the Property;
- (f) "Commercial Production" means the commercial exploitation of Ore but does not include milling for the purpose of testing or milling or leaching by a pilot plant so long as the total tonnage processed does not exceed 50,000 tons or during an initial tune-up period of a plant so long as the initial period does not exceed six months of production. Commercial Production will be deemed to have commenced:
 - (i) if a plant is located on the Property, and operates 15 days in a month at fifty (50%) of the rated capacity of such plant; or
 - (ii) if no plant is located on the Property, then after ore has been shipped for 15 days in a month on a reasonably regular basis for the purpose of earning revenue;
- (g) "Encumbrance" means any mortgage, lien, pledge, charge, encumbrance, royalty, hypothecation, assignment, license, option or right to acquire or any other third person claim or security interest of any nature, regardless of the form, whether or not negotiated or registrable and whether or not consensual or arising by law (statutory or otherwise);
- (h) "Expenditures" means all costs, expenses, obligations and liabilities of whatever kind or nature actually incurred by, under the direction of, on behalf of or for the benefit of Riverside in connection with the exploration, evaluation, legal studies and development of the Property, including, without limiting the generality of the foregoing, monies expended on government fees for licenses with respect to the Property, maintaining the Property in good standing by doing and filing assessment work, in doing geophysical, geochemical and geological surveys, drilling, other surface exploration, drifting and other underground work, assaying and metallurgical testing and engineering, project evaluation, study, modeling, report writing, in acquiring Facilities, in paying the fees, wages, salaries, travelling expenses, and fringe benefits (whether or not required by law) of all persons engaged in work with respect to and in proportion of their time spent for the benefit of the Property, in paying for the food, lodging, travel and other reasonable needs of such persons and including all costs at prevailing charge out rates for any personnel, contractors, consultants, directors or officers of Riverside who from time to time are engaged directly in work on the Property, such rates to be in accordance with industry standards;
- (i) "Facilities" means all mines and plants, including without limitation, all pits, shafts, haulageways, and other underground workings, and all buildings, plants, and other structures, fixtures and improvements, and all other property, whether fixed or moveable, as the same may exist at any time in, or on the Property or outside the Property if for the exclusive benefit of the Property only;
- (j) "Option" means the option granted by Arizona Gold to Riverside pursuant to section 3;

- (k) "Option Payments" means the payments required to be made by Riverside to Arizona Gold pursuant to section 3.2(a) of this Agreement;
- (l) "Ore" means all materials from the Property, the nature and composition of which, in the sole judgement of Riverside justifies either:
 - (i) mining or removing from place and shipping and selling such material, or delivering such material to a processing plant for physical or chemical treatment, or
 - (ii) leaching such material in situ ;
- (m) "Product" means:
 - (i) all Ore shipped and sold prior to treatment; and
 - (ii) all concentrates, precipitates and products produced by or for Riverside from Ore;
- (n) "Property" means:
 - (i) the claims and other rights as more particularly set forth and described in Schedule "A" attached hereto; and
 - (ii) except in respect of the calculation of the Royalty Interest, any Additional Properties acquired by Riverside from Arizona Gold pursuant to section 12;

together with all surface, water and ancillary or appurtenant rights attached or accruing thereto, and any substitute or successor mineral title or interest granted, obtained or issued in connection with or in place of any such properties (including, without limitation, any claims staked and recorded to cover internal gaps or fractions in respect of such ground); and
- (o) "Royalty Interest" means
 - (i) the one and one-half (1.5%) percent net smelter returns royalty in respect of the Property; and
 - (ii) the one-half (0.5%) percent net smelter returns royalty in respect of the Additional Property, if any,

which may be payable by Riverside to Arizona Gold in accordance with the terms of this Agreement, calculated and payable in accordance with Schedule "B" hereto.

2. REPRESENTATIONS AND WARRANTIES

2.1 Riverside represents and warrants to Arizona Gold that:

- (a) Riverside is a body corporate duly formed, organized and validly subsisting under the laws of British Columbia and is duly qualified to carry on business and to locate, acquire, own, explore and develop the Property;

- (b) Riverside has full power and authority to carry on its business and to enter into this Agreement and any agreement or instrument referred to or contemplated by this Agreement; and
- (c) the execution and delivery of this Agreement and any agreements contemplated hereby will not violate or result in the breach of the laws of any jurisdiction applicable or pertaining thereto or of its constating documents.

2.2 Arizona Gold represents and warrants to, and covenants with, Riverside that:

- (a) it is a body corporate duly formed, organized and validly subsisting under the laws of Arizona and is duly qualified to carry on business and to locate, acquire, own, explore and develop the Property;
- (b) it has full power and authority to carry on its business and to enter into this Agreement and any agreement or instrument referred to or contemplated by this Agreement;
- (c) the execution and delivery of this Agreement and any agreements contemplated hereby will not violate or result in the breach of the laws of any jurisdiction applicable or pertaining thereto or of its constating documents;
- (d) The Property has been duly and validly located and recorded, are accurately described in Schedule "A", subject to that which is specified in Schedule "C", is presently in good standing and is free and clear of all liens, charges and Encumbrances whatsoever;
- (e) Arizona Gold has the exclusive right to enter into this Agreement and to dispose of all interest in the Property in accordance with the terms of this Agreement;
- (f) Arizona Gold is the sole 100% legal, beneficial and recorded owner of the Property, other than as specified in Schedule "C" and is in exclusive possession of and owns the Property free and clear of all Encumbrances or defects in title;
- (g) Other than that which is specified in Schedule "C", there is no adverse claim or challenge against or to the ownership of the Property nor, to the best of its knowledge, is there any basis therefore, there are no outstanding agreements or options to acquire or purchase the Property or any portion thereof, no person, firm or corporation has any proprietary or possessory interest in the Property other than Arizona Gold and Riverside pursuant to this Agreement, and no person is entitled to any royalty or other payment in the nature of rent or royalty on any Product other than Arizona Gold, who is entitled to the Royalty Interest pursuant to the terms and conditions of this Agreement;
- (h) except as to matters otherwise disclosed in writing to Riverside prior to the date of this Agreement, and those disclosed in Schedule "C", the conditions existing on or related to the Property and its ownership and operations of the Property are in compliance with and are not in violation of any laws (including without limitation any environmental laws), nor causing or permitting any damage (including Environmental Damage, as defined below) or impairment to the health, safety or enjoyment of any person at or on the Property or in the general vicinity of the Property .
- (i) there are no outstanding orders or directions relating to environmental matters requiring any work, repairs, construction or capital expenditures with respect to the Property and the

conduct of the operations related thereto, it has not received any notice of the same and it is not aware of any basis on which any such orders or direction could be made; and

- (j) it is not aware of any material fact or circumstance which has not been disclosed to Riverside which should be disclosed in order to prevent the representations and warranties in this section from being misleading or which may be material in Riverside's decision to enter into this Agreement and acquire an interest in the Property .

2.3 The representations and warranties hereinbefore set out are conditions on which the parties have relied in entering into this Agreement and will survive the acquisition of any interest in the Property by Riverside, and each party will indemnify and save the other harmless from all loss, damage, costs, actions and suits arising out of or in connection with any breach of any representation, warranty, covenant, agreement or condition made by such party and contained in this Agreement.

3. OPTION

3.1 For and in consideration of the payment by Riverside to Arizona Gold of the sum of thirty-five thousand (\$35,000) dollars made no later than thirty (30) days from the date of execution of this Agreement, Arizona Gold hereby gives and grants to Riverside the sole, exclusive and irrevocable right and option to acquire a one hundred (100%) percent right, title and interest in and to the Property by making the payments and incurring the Expenditures set forth in section 3.2. The obligations of Riverside herein are, unless otherwise waived by Riverside, subject to the acceptance of this Agreement by the TSX Venture Exchange and receipt by Riverside of an acceptable title opinion in respect of the rights of Arizona Gold to Property within thirty (30) days from the date of execution of this Agreement.

3.2 In order to maintain in force the Option in respect of the Property, subject to sections 15 and 16, Riverside shall:

- (a) subject to section 3.3, make cash payments to Arizona Gold of two hundred and sixty-five thousand (\$265,000) dollars as follows:
 - (i) fifty thousand (\$50,000) dollars on or before the first anniversary date of the date of this Agreement;
 - (ii) fifty thousand (\$50,000) dollars on or before the second anniversary date of the of this Agreement;
 - (iii) seventy-five thousand (\$75,000) dollars on or before the third anniversary date of the date of this Agreement; and
 - (iv) ninety thousand (\$90,000) dollars, on or before the fourth anniversary date of the date of this Agreement.
- (b) complete a total of \$1,500,000 in Expenditures on the Property as follows:
 - (i) \$100,000 on or before the first anniversary date of the date of this Agreement;
 - (ii) \$200,000 on or before the second anniversary date of the date of this Agreement;
 - (iii) \$400,000 on or before the third anniversary date of the date of this Agreement; and
 - (iv) \$800,000 on or before the fourth anniversary date of the date of this Agreement.

3.3 Arizona Gold may elect to receive in lieu of the cash payments specified in subsection 3.2(a) Riverside common shares in the equivalent amount. The number of the common shares to be issued will be determined based on the five-day volume weighted average of the closing prices of the common shares of Riverside on the applicable anniversary date. To exercise the right, Arizona must give Riverside written notice before the earlier of (a) five business days prior to the applicable anniversary date and (b) if Riverside makes such payment more than five business days before the applicable anniversary date, within five business days of the date Riverside delivers the applicable payment to Arizona Gold.

3.4 Upon Riverside fulfilling and completing the payments and expenditures in section 3.2 on or before the fourth anniversary, the beneficial interest in the Property will pass to Riverside in accordance with the terms of this Agreement and Arizona Gold will expeditiously execute all agreements and instruments necessary or advisable in the discretion of Riverside to transfer all interest in the Property in favour of Riverside or its designee.

3.5 Any excess in the amount of Expenditures incurred by Riverside on the Property during any one of the periods referred to in subsection 3.2(b) will be applied as a credit against Expenditures required to be incurred by Riverside during any subsequent period of time with respect to the Property .

3.6 Any deficiency in the amount of Expenditures incurred by Riverside on the Property during any one of the periods referred to in subsection 3.2(b) may be cured by Riverside, at its sole discretion, if Riverside pays to Arizona Gold within 30 days of the end of the period in which the deficiency has occurred 100% of the deficiency in such Expenditures for such Property, in which case Riverside will not lose any of its rights hereunder and the Option on such Property will not terminate; having the parties agreed that this is an alternative for Riverside to maintain in force the Option, but it shall not be required in order for Riverside to terminate the Option pursuant to section 4 of this agreement.

3.7 A written notice by Riverside to Arizona Gold accompanied by:

- (a) a certificate of a senior officer of Riverside certifying the amount of Expenditures for the period specified in subsection 3.2(b) has been made; and
- (b) a reasonably itemized statement of such Expenditures;

will be conclusive evidence of the making thereof unless Arizona Gold delivers to Riverside a notice in writing questioning the accuracy of such statement within 30 days of receipt by Riverside thereof. The certificate, notice and itemized statement of Expenditures will be delivered by Riverside to Arizona Gold not later than 45 days from the expiration of each period set out in subsection 3.2(b). Upon delivery by Arizona Gold of a notice questioning the accuracy of such certificate, the matter shall be referred to the auditor of Riverside for final determination. If the auditor of Riverside determines that Riverside has not spent the required Expenditures within the time specified in subsections 3.2(b), Riverside will not lose any of its rights hereunder and the Option on such Property will not terminate if Riverside completes additional expenditures within 60 days of receipt of the auditor's determinations of the deficiency in such Expenditures for such Property.

4. TERMINATION

4.1 The Option in respect of the Property will terminate (unless otherwise agreed in writing) to the extent not exercised pursuant to section 8.1 hereof;

- (a) subject to sections 15 and 16, at the election of Arizona Gold, if any Option Payment required to be paid by Riverside pursuant to subsection 3.2(a) is not paid or subject to section

3.6, Expenditures required to be completed or incurred by Riverside pursuant to subsection 3.2(b) are not completed, incurred or cured by the anniversary dates set out in section 3.2, as applicable; or

- (b) upon Riverside giving 30 days written notice to Arizona Gold that it has abandoned the Option on the Property;

4.2 In the event of such termination under section 4.1, this Agreement will, except for the provisions of this section 4.2 and section 9, be of no further force and effect save and except for any obligations of Riverside incurred prior to the effective date of termination.

5. RIGHT OF ENTRY

5.1 During the Option term, Riverside, its employees, agents and independent contractors will have, subject to the terms of this Agreement, the sole and exclusive right and option to:

- (a) enter upon the Property;
- (b) have exclusive and quiet possession thereof;
- (c) do such prospecting, exploration, development or other mining work thereon and thereunder as Riverside in its sole discretion may consider advisable;
- (d) bring and erect upon the Property such Facilities as Riverside may consider advisable; and
- (e) remove from the Property and sell or otherwise dispose of Product, but only for the purpose of testing.

6. COVENANTS OF ARIZONA GOLD

6.1 During the currency of this Agreement, Arizona Gold will:

- (a) not do any act, omission or thing which would or might in any way adversely affect the rights of Riverside hereunder;
- (b) make available to Riverside and its representatives all records and files relating to the Property.
- (c) promptly provide Riverside with any and all notices and correspondence from government agencies in respect of the Property;
- (d) co-operate fully with Riverside in obtaining any surface and other rights and government permits on, over or related to the Property as Riverside deems desirable;
- (e) execute and deliver to Riverside such powers of attorney, consents and authorizations as are, in the reasonable opinions of counsel to Riverside, necessary or desirable to permit Riverside to carry out activities on or with respect to the Property as contemplated hereunder; and
- (f) indemnify and save Riverside harmless from any and all claims, suits, demands, losses and expenses including, without limitation, with respect to environmental matters, made or brought against them as a result of work done or any act or thing done or omitted to be done

by Arizona Gold on or with respect to the Property prior to the date of execution of this agreement.

7. COVENANTS OF RIVERSIDE

7.1 During the Option period, Riverside will:

- (a) keep the Property free and clear of all liens, charges and Encumbrances arising from its operations hereunder (except liens for taxes not yet due, other inchoate liens or liens contested in good faith by Riverside) and proceed with all diligence to contest or discharge any lien that is filed;
- (b) pay or cause to be paid all workers and wage earners employed by it or its contractors on the Property, and pay for all materials, services and supplies purchased or delivered in connection with its activities on or with respect to the Property ;
- (c) file "intent to hold" documentation with the County on the required frequency and pay the annual federal claim and maintenance fees corresponding to the Property by the earlier of July 1 or the required annual payment deadline for the duration in which the Option is in force and effect.
- (d) permit Arizona Gold, or its representatives duly authorized by it in writing, at their own risk and expense, access to the Property at all reasonable times and to all records and reports, if any, prepared by Riverside in connection with work done on or with respect to the Property;
- (e) conduct all work on or with respect to the Property in a careful and miner-like manner and in compliance with all applicable federal, state and local laws, rules, orders and regulations, and indemnify and save Arizona Gold harmless from any and all claims, suits, demands, losses and expenses including, without limitation, with respect to environmental matters, made or brought against it as a result of work done or any act or thing done or omitted to be done by Riverside on or with respect to the Property as from the date of execution of this agreement;
- (f) provide Arizona Gold yearly itemized summaries of the Expenditures carried out on the Property including copies of all the important invoices (assays, drilling costs, geophysical surveys etc) related to such Expenditures; and
- (g) indemnify and save Arizona Gold harmless from any and all claims, suits, demands, losses and expenses including, without limitation, with respect to environmental matters, made or brought against them as a result of work done or any act or thing done or omitted to be done by Riverside on or with respect to the Property after the date of execution of this agreement.

8. EXERCISE OF OPTION

8.1 Subject to all payments being made under section 3.2, Riverside will be deemed upon notice to Arizona Gold to have exercised the Option with respect to the Property at any time, and to have acquired a one hundred (100%) percent right, title and interest in and to the Property free and clear of any interest of Arizona Gold, subject only to the right of Arizona Gold to receive, and the obligation of Riverside to pay the Advanced Royalty Payment and the Royalty Interest.

8.2 The Advanced Royalty Payment will be paid to Arizona Gold at the earlier of:

- (a) 12 months from the date of completion of a feasibility study on the Property; and

- (b) the receipt by Riverside of a commitment to finance a mine development project, based on the feasibility study.

8.3 Following the commencement of Commercial Production, Riverside will commence to pay the Royalty Interest to Arizona Gold after deducting the Advance Royalty Payment.

8.4 Notwithstanding any other provision in the Agreement, Riverside will be under no obligation whatsoever to place any Property into Commercial Production and if the Property is placed into Commercial Production, Riverside will have the right at any time to curtail, suspend or terminate such Commercial Production as Riverside in its sole discretion deems advisable.

8.5 Riverside may, at any time after exercising the Option, elect by notice in writing delivered to Arizona Gold to purchase all of the right, title and interest of Arizona Gold in and to one percent (1.0%) of the Royalty Interest in respect of the Property (which for greater certainty will reduce the Royalty Interest payable to Arizona Gold to one-half percent (0.5%)) and, upon such election being made, Arizona Gold will sell all right, title and interest in and to such 1.0% of the 1.5% Royalty Interest to Riverside for one million (\$1,000,000) dollars, payable by way of certified cheque or bank draft within thirty (30) days of such election by Riverside. In connection with the exercise of such right to elect, Arizona Gold will execute and deliver such documents, agreements, instruments of transfer and quit claims as the solicitors for Riverside may reasonably require.

9. OBLIGATIONS OF RIVERSIDE AFTER TERMINATION

9.1 In the event of termination of the Option for any reason other than through the exercise thereof, or of the Agreement pursuant to section 4 following the exercise of the Option, Riverside will:

- (a) leave the Property:
 - (i) in good standing in the calendar year from the date of termination,
 - (ii) free and clear of all liens, charges and Encumbrances arising from its operations hereunder,
 - (iii) in a safe and orderly condition, and
 - (iv) in a condition which is in compliance with all rules and orders, including labour, environmental, of governmental authorities with respect to reclamation and rehabilitation of all disturbances resulting from Riverside's use and occupancy of the Property;
- (b) deliver to Arizona Gold, within ninety (90) days of a written request therefor, a summary on all work carried out by Riverside on the Property together with copies of all sample location maps, drill hole assay logs, assay results, cores and cuttings Riverside has, and other technical data compiled by Riverside with respect to the Property;
- (c) have the right (and, if requested by Arizona Gold within thirty (30) days of the effective date of termination, the obligation) to remove from the Property, within twelve (12) months of the effective date of termination, all Facilities erected, installed or brought upon the Property by or at the instance of Riverside, failing which such Facilities will then become the property of Arizona Gold; and

- (d) deliver to Arizona Gold, free and clear of encumbrances, liens and mortgages, and in good standing with respect to payment of taxes for at least three months, together with duly executed transfers of any surface rights on or related to the Property (to the extent the same are transferable).

10. DISPOSITION OF INTEREST

10.1 Riverside may at any time sell, transfer or otherwise dispose of all or any portion of its interest in and to the Property, the Option and this Agreement without the prior written consent of Arizona Gold, provided that any purchaser, grantee or transferee of any such interest will have first delivered to Riverside, and Arizona Gold its agreement related to this Agreement and to the Property, containing:

- (a) a covenant with Arizona Gold by such transferee to perform all the obligations of Riverside to be performed under this Agreement in respect of the interest to be acquired by it from Arizona Gold;
- (b) a provision subjecting any further sale, transfer or other disposition of such interest in the Property and this Agreement or any portion thereof to the restrictions contained in this subsection 10.1;

whereupon Riverside will be released from any further liability hereunder in respect of such interest.

10.2 Arizona Gold hereby grant Riverside a right of first refusal on its interest in the Property and will not transfer, convey, assign, mortgage, charge or grant any option in respect of or grant a right to purchase or in any manner transfer or alienate any or all of its interest in the Property during the term of the Option or after the exercise of the Option to any party other than Riverside without first presenting the proposed transaction to Riverside.. Riverside will have 30 days from the date of receipt from Arizona Gold of a complete copy of a binding offer from a third party to determine whether or not Riverside will exercise its right of first refusal.

11. EXPENSES

11.1 Riverside from time to time will use consultants to carry on their activities on the Property. All expenses related to consultancy services will be subject to a budget pre-approved by Riverside and all invoices relating to the consultancy services will be sent to Riverside or its Affiliates on a monthly basis.

12. AREA OF INTEREST

12.1 Arizona Gold hereby covenants and agrees with Riverside that if it acquires, directly or indirectly or pursuant to any third party agreement, any form of interest in minerals located wholly or in part within the Area of Interest, Arizona Gold will promptly offer such interest to Riverside by notice in writing to Riverside setting out the nature of such mineral interest and including all information known by Arizona Gold about such mineral interest, Arizona Gold's out-of-pocket acquisition costs demonstrated by receipts or other evidence of expenses incurred, and if, within 60 days from the date of the receipt of such notice, Riverside accepts such mineral interest by notice in writing to Arizona Gold and pays to Arizona Gold, Arizona Gold's out-of-pocket acquisition costs as set out in such notice and reasonably documented, such mineral interest (the "Additional Property") will become part of the Property except in respect of the determination of the Royalty Interest.

12.2 For greater certainty, if Riverside acquires the Additional Property as provided for herein, the cost of the acquisition shall be credited towards the Expenditures on the Property in section 3.2(b) and the Royalty Interest in respect of the Additional Property shall be a one-half (0.5%) percent net smelter returns royalty.

13. CONFIDENTIAL NATURE OF INFORMATION

13.1 The parties agree that all information obtained from the work carried out hereunder will be the exclusive property of the parties and not used other than for the activities contemplated hereunder except as required by law or by the rules and regulations of any regulatory authority or stock exchange having jurisdiction, or with the written consent of both parties, such consent not to be unreasonably withheld. Notwithstanding the foregoing, it is understood and agreed that a party will not be liable to the other party for the fraudulent or negligent disclosure of information by any of its employees, servants or agents, provided that such party has taken reasonable steps to ensure the preservation of the confidential nature of such information.

14. NOTICE

14.1 Any notice, direction or other instrument required or permitted to be given under this Agreement will be in writing and may be given by the delivery of the same or by mailing the same by courier or by sending the same by telegram, telex, telecommunication or other similar form of communication, in each case addressed as follows:

(a) if to Riverside at:

Suite 701, 744 West Hastings Street
Vancouver, B.C., Canada V6C 1A5

Fax No.: (778) 327-6675
Attention: Robert Scott

(b) if to Arizona Gold at:

P.O. Box 950
Sonoita, Arizona 85637

FaxNo: 520 455-4698
Attention: Stan Keith

14.2 Any notice, direction or other instrument aforesaid will, if delivered, be deemed to have been given and received on the day it was delivered, and if mailed, be deemed to have been given and received on the fifth business day following the day of sending, except in the event of disruption of the postal services in which event notice will be deemed to be received only when actually received and, if sent by telegram, telex, telecommunication or other similar form of communication, be deemed to have been given or received on the day it was so sent if its receipt is countersigned or confirmed.

Any party may at any time give to the other, notice in writing of any change of address of the party giving such notice and from and after the giving of such notice, the address or addresses therein specified will be deemed to be the address of such party for the purposes of giving notice hereunder.

15. DEFAULT

15.1 Notwithstanding anything in this Agreement to the contrary, if any party (a "Defaulting Party") is in default of any requirement herein set forth, the party affected by such default will give written notice to the Defaulting Party specifying the default and the Defaulting Party will not lose any rights under this Agreement, unless within thirty (30) days after the giving of notice of default to the Defaulting Party, the Defaulting Party has failed to take reasonable steps to cure the default by the appropriate performance and if the Defaulting

Party fails within such period to take reasonable steps to cure any such default, the affected party will be entitled to seek any remedy it may have on account of such default. With respect to money payments as provided herein payment must be made within 30 days in order to avoid default.

16. FORCE MAJEURE

16.1 No party will be liable for its failure to perform any of its obligations under this Agreement due to a cause beyond its control (except those caused by its own lack of funds) (each an "Intervening Event") including, but not limited to, acts of God, fire, flood, explosion, strikes, lockouts or other industrial disturbances, oppositions or disturbances created by rural or agrarian communities which impede or do not authorize Riverside free access to the Property or that may prevent the performance of the mining works contemplated herein, laws, rules and regulations or orders of any duly constituted governmental authority for the performance of the mining activities set forth in this document, or non-availability of materials or transportation.

16.2 All time limits imposed by this Agreement will be extended by a period equivalent to the period of delay resulting from an Intervening Event.

16.3 A party relying on the provisions of this section 16 will take all reasonable steps to eliminate an Intervening Event and, if possible, will perform its obligations under this Agreement as far as practical, but nothing herein will require such party to settle or adjust any labour dispute or to question or to test the validity of any law, rule, regulation or order of any duly constituted governmental authority or to complete its obligations under this Agreement if an Intervening Event renders completion impossible.

17. SURRENDER OF PROPERTIES

Riverside will have the unfettered right at any time before the exercise of the Option, to surrender all or any part of the claims comprised in the Property (the "Surrendered Claims") by delivering a notice in writing of its intention to do so to Arizona Gold at least thirty (30) days prior to the proposed surrender, such notice to list the proposed Surrendered Claims. Upon delivery of a notice to surrender, Riverside will have no further obligations in respect of the Surrendered Claims, save and except as set forth in subsection 9.1 with respect to the Surrendered Claims. If all the claims comprised in the Property are surrendered, then the Option and this Agreement will terminate with respect to the Property. The surrender of part of the claims comprised in the Property will not affect Riverside's rights in any way to exercise the Option under this Agreement.

18. GENERAL

18.1 This Agreement constitutes the entire agreement between the parties and replaces and supersedes all prior agreements, memoranda, correspondence, communications, negotiations and representations, whether verbal or written, express or implied, statutory or otherwise between the parties with respect to the subject matter herein.

18.2 This is an option only and except as specifically provided otherwise, nothing herein contained will be construed as obligating Riverside to do any acts or make any payments hereunder except as herein set forth, and any act or acts or payment or payments as may be made hereunder will not be construed as obligating Riverside to do any further act or make any further payment or payments except as herein provided.

18.3 The parties hereto agree that they and each of them will execute all documents and do all acts and things within their respective powers to carry out and implement the provisions or intent of this Agreement.

18.4 The headings to the respective sections herein will not be deemed part of this Agreement but will be regarded as having been used for convenience only.

18.5 This Agreement shall be governed by and interpreted in accordance with the laws of the Province of British Columbia and the federal laws of Canada applicable therein and the parties hereby irrevocably attorn to the jurisdiction of the Courts of the Province of British Columbia.

18.6 Any dispute arising between the parties shall be determined by binding arbitration conducted under the *Commercial Arbitration Act* (British Columbia) and the place of arbitration shall be Vancouver, British Columbia.

18.7 All references to moneys hereunder will be in United States funds. All payments to be made to any party hereunder will be made by cash, certified cheque, wire transfer or bank draft mailed or delivered to such party at its address for notice purposes as provided herein, or for the account of such party at such bank or banks in Canada or the United States as such party may designate from time to time by written notice. Said bank or banks will be deemed the agent of the designating party for the purpose of receiving, collecting and receiving such payment.

18.8 Subject to section 10, this Agreement will enure to the benefit of and be binding upon the parties hereto and their respective successors and permitted assigns.

18.9 This Agreement may be executed in any number of counterparts with the same effect as if all parties to this Agreement had signed the same document and all counterparts will be construed together and will constitute one and the same instrument and any facsimile signature shall be taken as an original.

IN WITNESS WHEREOF the parties hereto have executed this agreement as of the day and year first above written.

RIVERSIDE RESOURCES INC.

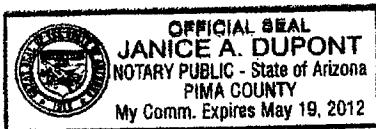
Per: [Signature]
Authorized Signatory

[Signature]
ALEXIS CLOUTIER
BARRISTER AND SOLICITOR
LANG MICHENER LLP
1500 - 1055 WEST GEORGIA STREET
P.O. BOX 11117
VANCOUVER, B.C. V6E 4N7
TELEPHONE: 604-689-9111
FAX: 604-685-7084

ARIZONA GOLD HOLDINGS, LLC

Per: [Signature]
Authorized Signatory

7/2/09
Janice A. Dupont
Notary Public
State of Arizona



P14

SCHEDULE "A"

#	Claim Name	Serial Number	Sec	TWP	Range	Location Date
1.	PURPLE ONE*	AMC 369033	4/33	3N/4N	20W	11/19/2005
2.	PURPLE TWO*	AMC 369966	4/33	3N/4N	20W	01/29/2006
3.	PURPLE THREE*	AMC 369967	33/34	4N	20W	01/29/2006
			3/4	3N	20W	
4.	SABAKA #1*	AMC 368411	32/33	4N	20W	11/11/2005
5.	M-91	AMC 381079	34	4N	20W	12/19/2006
6.	M-92	AMC 381080	32	4N	20W	12/19/2006
7.	M-93	AMC 381081	32	4N	20W	12/19/2006
8.	M-94	AMC 381082	32	4N	20W	12/19/2006
9.	M-95	AMC 381083	32	4N	20W	12/19/2006
10.	M-96	AMC 381084	32/31	4N	20W	12/19/2006
11.	M-97	AMC 381085	31	4N	20W	12/19/2006
12.	M-98	AMC 381086	31	4N	20W	12/19/2006
13.	M-99	AMC 381087	31	4N	20W	12/19/2006
14.	M-100	AMC 381088	31	4N	20W	12/19/2006
15.	P #1	AMC 375430	33/4	4N/3N	20W	09/01/2006
16.	P #2	AMC 375431	33/4	4N/3N	20W	09/01/2006
17.	P #3	AMC 375432	33/4	4N/3N	20W	09/01/2006
18.	P #4	AMC 375433	33/4	4N/3N	20W	09/01/2006
19.	P #5	AMC 375434	33/4	4N/3N	20W	09/01/2006
20.	P #6	AMC 375435	33/4	4N/3N	20W	09/01/2006
21.	P #7	AMC 375436	33/34	4N	20W	09/01/2006
			3/4	3N	20W	

#	Claim Name	Serial Number	Sec	TWP	Range	Location Date
22.	P #8	AMC 375437	34/3	4N/3N	20W	09/01/2006
23.	M-1	AMC 371849	4	3N	20W	02/18/2006
24.	M-2	AMC 371850	4	3N	20W	02/18/2006
25.	M-3	AMC 371851	4	3N	20W	02/18/2006
26.	M-4	AMC 371852	4	3N	20W	02/18/2006
27.	M-5	AMC 371853	4	3N	20W	02/18/2006
28.	M-6	AMC 371854	4	3N	20W	02/18/2006
29.	M-7	AMC 371855	3/4	3N	20W	02/18/2006
30.	M-8	AMC 371856	3	3N	20W	02/18/2006
31.	M-9	AMC 371857	3	3N	20W	02/18/2006
32.	M-10	AMC 371858	3/4	3N	20W	02/18/2006
33.	M-11	AMC 371859	4	3N	20W	02/18/2006
34.	M-12	AMC 371860	4	3N	20W	02/18/2006
35.	M-13	AMC 371861	4	3N	20W	02/18/2006
36.	M-14	AMC 371862	4	3N	20W	02/18/2006
37.	M-15	AMC 371863	4	3N	20W	02/18/2006
38.	M-16	AMC 371864	4	3N	20W	02/18/2006
39.	M-17	AMC 371865	34	4N	20W	02/18/2006
40.	M-18	AMC 371866	33/34	4N	20W	02/18/2006
41.	M-19	AMC 371867	33	4N	20W	02/18/2006
42.	M-20	AMC 371868	33	4N	20W	02/18/2006
43.	M-21	AMC 371869	33	4N	20W	02/18/2006
44.	M-22	AMC 371870	33	4N	20W	02/18/2006
45.	M-23	AMC 371871	33	4N	20W	02/18/2006
46.	M-24	AMC 371872	33	4N	20W	02/18/2006
47.	M-25	AMC 371873	33	4N	20W	02/18/2006

#	Claim Name	Serial Number	Sec	TWP	Range	Location Date
48.	M-26	AMC 371874	33	4N	20W	02/18/2006
49.	M-27	AMC 371875	33/4	4N/3N	20W	02/18/2006
50.	M-28	AMC 371876	33/4	4N/3N	20W	02/18/2006
51.	M-29	AMC 371877	4	3N	20W	02/18/2006
52.	M-30	AMC 371878	4	3N	20W	02/18/2006
53.	M-31	AMC 381029	34	4N	20W	12/19/2006
54.	M-32	AMC 381030	33/34	4N	20W	12/19/2006
55.	M-33	AMC 381031	33	4N	20W	12/19/2006
56.	M-34	AMC 381032	33	4N	20W	12/19/2006
57.	M-35	AMC 381033	33	4N	20W	12/19/2006
58.	M-36	AMC 381034	33	4N	20W	12/19/2006
59.	M-37	AMC 381035	33	4N	20W	12/19/2006
60.	M-38	AMC 381036	33	4N	20W	12/19/2006
61.	M-39	AMC 381037	33	4N	20W	12/19/2006
62.	M-40	AMC 381038	33	4N	20W	12/19/2006
63.	M-41	AMC 381039	32/33	4N	20W	12/19/2006
64.	M-42	AMC 381040	32	4N	20W	12/19/2006
65.	M-43	AMC 381041	32	4N	20W	12/19/2006
66.	M-44	AMC 381042	32	4N	20W	12/19/2006
67.	M-45	AMC 381043	32	4N	20W	12/19/2006
68.	M-46	AMC 381044	32	4N	20W	12/19/2006
69.	M-47	AMC 381045	32	4N	20W	12/19/2006
70.	M-48	AMC 381046	32	4N	20W	12/19/2006
71.	M-49	AMC 381047	32	4N	20W	12/19/2006
72.	M-50	AMC 381048	32	4N	20W	12/19/2006
73.	M-51	AMC 381049	32	4N	20W	12/19/2006

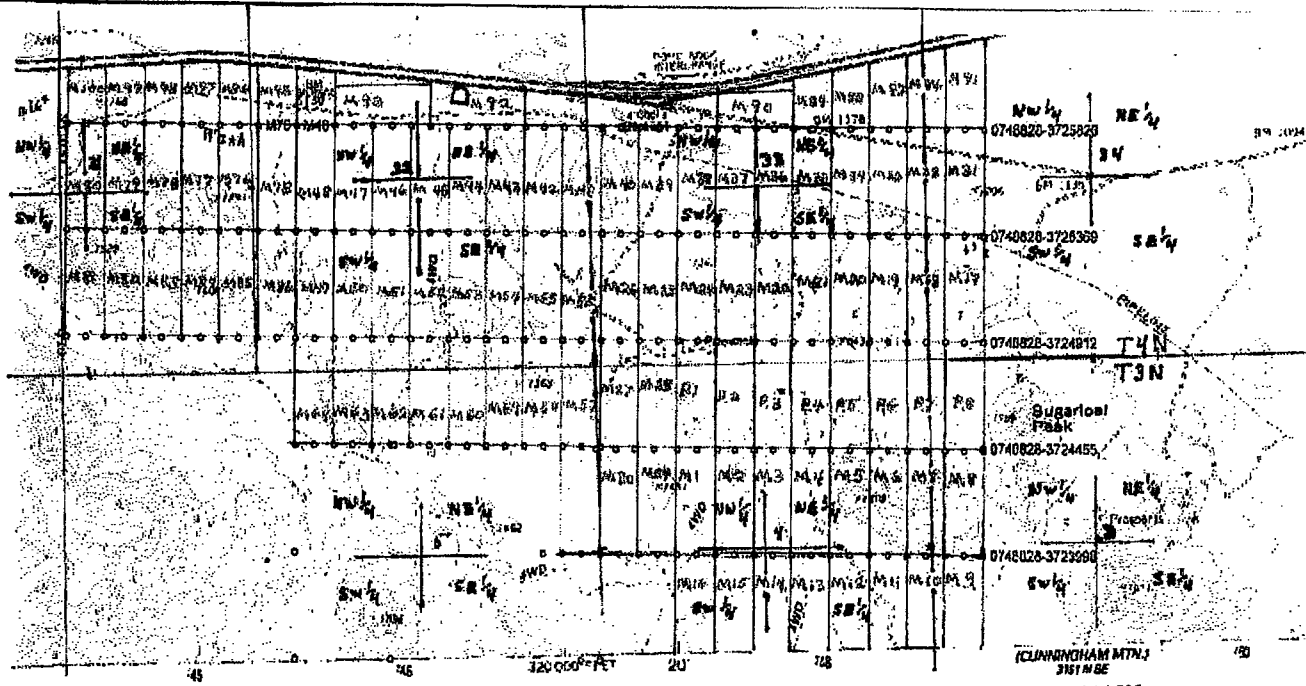
#	Claim Name	Serial Number	Sec	TWP	Range	Location Date
74.	M-52	AMC 381050	32	4N	20W	12/19/2006
75.	M-53	AMC 381051	32	4N	20W	12/19/2006
76.	M-54	AMC 381052	32	4N	20W	12/19/2006
77.	M-55	AMC 381053	32	4N	20W	12/19/2006
78.	M-56	AMC 381054	32/33	4N	20W	12/19/2006
79.	M-57	AMC 381055	32/33 4/5	4N 3N	20W 20W	12/19/2006
80.	M-58	AMC 381056	32/5	4N/3N	20W	12/19/2006
81.	M-59	AMC 381057	32/5	4N/3N	20W	12/19/2006
82.	M-60	AMC 381058	32/5	4N/3N	20W	12/19/2006
83.	M-61	AMC 381059	32/5	4N/3N	20W	12/19/2006
84.	M-62	AMC 381060	32/5	4N/3N	20W	12/19/2006
85.	M-63	AMC 381061	32/5	4N/3N	20W	12/19/2006
86.	M-64	AMC 381062	32/5	4N/3N	20W	12/19/2006
87.	M-75	AMC 381063	32	4N	20W	12/19/2006
88.	M-76	AMC 381064	31/32	4N	20W	12/19/2006
89.	M-77	AMC 381065	31	4N	20W	12/19/2006
90.	M-78	AMC 381066	31	4N	20W	12/19/2006
91.	M-79	AMC 381067	31	4N	20W	12/19/2006
92.	M-80	AMC 381068	31	4N	20W	12/19/2006
93.	M-81	AMC 381069	31	4N	20W	12/19/2006
94.	M-82	AMC 381070	31	4N	20W	12/19/2006
95.	M-83	AMC 381071	31	4N	20W	12/19/2006
96.	M-84	AMC 381072	31	4N	20W	12/19/2006
97.	M-85	AMC 381073	31/32	4N	20W	12/19/2006
98.	M-86	AMC 381074	33/34	4N	20W	12/19/2006

#	Claim Name	Serial Number	Sec	TWP	Range	Location Date
99.	M-87	AMC 381075	33	4N	20W	12/19/2006
100.	M-88	AMC 381076	33	4N	20W	12/19/2006
101.	M-89	AMC 381077	33	4N	20W	12/19/2006
102.	M-90	AMC 381078	33	4N	20W	12/19/2006
103.	AGN#1		30/31	4N	20W	3/7/2008
104.	AGN#2		30/31	4N	20W	3/7/2008
105.	AGN#3		30/31	4N	20W	3/7/2008
106.	AGN#4		30/31	4N	20W	3/7/2008
107.	AGN#5		29/30 31 32	4N 4N 4N	20W 20W 20W	3/7/2008
108.	AGN#6		29/32	4N	20W	3/7/2008
109.	AGN#7		29/32	4N	20W	3/7/2008
110.	AGN#8		29/32	4N	20W	3/7/2008
111.	AGN#9		32	4N	20W	3/7/2008
112.	AGN#10		32	4N	20W	3/7/2008
113.	AGN#11		29/32	4N	20W	3/7/2008
114.	AGN#12		29/32	4N	20W	3/7/2008
115.	AGN#13		32	4N	20W	3/7/2008
116.	AGN#14		32	4N	20W	3/7/2008
117.	AGN#15		29/32	4N	20W	3/7/2008
118.	AGN#16		29/32	4N	20W	3/7/2008
119.	AGN#17		32	4N	20W	3/7/2008


#	Claim Name	Serial Number	Sec	TWP	Range	Location Date
120.	AGN#18		32	4N	20W	3/7/2008
121.	AGN#19		29/32	4N	20W	3/7/2008
122.	AGN#20		29/30 31 32	4N 4N 4N	20W 20W 20W	3/7/2008
123.	AGN#21		32/33	4N	20W	3/7/2008
124.	AGN#22		33	4N	20W	3/7/2008
125.	AGN#23		28/33	4N	20W	3/7/2008
126.	AGN#24		28/33	4N	20W	3/7/2008
127.	AGN#25		33	4N	20W	3/7/2008
128.	AGN#26		28	4N	20W	3/7/2008
129.	AGN#27		28	4N	20W	3/7/2008
130.	AGN#28		28/29	4N	20W	3/7/2008
131.	AGN#29		28	4N	20W	3/7/2008
132.	AGN#30		30	4N	20W	3/7/2008
133.	AGN#31		29	4N	20W	3/7/2008
134.	AGN#32		29	4N	20W	3/7/2008
135.	AGN#33		29	4N	20W	3/7/2008
136.	AGN#34		29	4N	20W	3/7/2008
137.	AGN#35		29	4N	20W	3/7/2008
138.	AGN#36		29	4N	20W	3/7/2008
139.	AGN#37		29/30	4N	20W	3/7/2008
140.	AGN#38		30	4N	20W	3/7/2008

#	Claim Name	Serial Number	Sec	TWP	Range	Location Date
141.	AGN#39		30	4N	20W	3/7/2008
142.	AGN#40		30	4N	20W	3/7/2008
143.	AGN#41		30	4N	20W	3/7/2008
144.	M-101					
145.	M-102					
146.	M-103					
147.	M-104					
148.	M-105					
149.	M-106					
150.	M-107					
151.	M-108					
152.	M-109					
153.	M-110					

Note: All claims other than those with an asterisk (*) are lode claims. Those marked with an asterisk are placer claims. The AGN claims have been staked and not yet recorded. The M-101 to M-110 have been recorded with the County and filed with the Bureau of Land Management (BLM) in April of 2008.



nd published by the Geological Survey
 vOSNDAA
 rammetric methods from aerial photographs
 sked 1871
 foot grid ticks: Arizna coordinate system,
 Mercator
 Transverse Mercator grid ticks, zone 11,
 with American Datum



CONTOUR INTERVAL 40 FEET
 DOTTED LINES REPRESENT 20-FOOT CONTOURS
 NATIONAL GEODEIC VERTICAL DATUM OF 1929

p. 22

SCHEDULE "B"

NET SMELTER RETURNS ROYALTY

1.0 Payment of Royalty

Riverside and Arizona Gold agree that a royalty (the "Royalty") on all minerals, ores, concentrates, precipitates, metals and other materials produced from the Property (collectively "Product") shall be calculated and paid within 30 days of the end of each calendar quarter by Riverside to Arizona Gold. The royalty shall be equal to 1.5% of Net Smelter Returns (as defined below) in respect of the Property for the immediately preceding calendar quarter period, subject to Riverside's right to purchase 1.0% of the Royalty pursuant to section 8.5 of the Agreement and 0.5% of Net Smelter Returns (as defined below) in respect of the Additional Property for the immediately preceding calendar quarter period.

2.0 Net Smelter Returns

"Net Smelter Returns" shall mean the actual proceeds received from any mint, smelter, refinery or other purchaser for the sale of ores, metals (including bullion) or concentrates produced from the Property and sold or proceeds received from an insurer in respect of such ores, metals or concentrates, after deducting from such proceeds the following charges to the extent that they were not deducted by the purchaser in computing payment:

- ◆ smelting and refining charges (including handling, processing, and provisional settlement fees, sampling, assaying and representation costs, penalties and other process deductions);
- ◆ actual costs of transportation of ores, metals or concentrates from a Property (including freight, insurance, security, transaction taxes, handling, port, demurrage, delay and forwarding expenses incurred by reason of or in the course of such transportation) to the place of treatment and then to the place of sale;
- ◆ reasonable marketing costs if any; and
- ◆ sales, use and severance taxes and any other value added or other revenue based taxes levied on the actual sale proceeds but only to the extent such taxes are not recouped from Arizona Gold as may be provided by laws imposing such taxes, and not including income taxes. Only deductions that are actually incurred by Riverside will be charged to Arizona Gold.

3.0 Other Provisions

- (a) In the event smelting or refining are carried out in facilities owned or controlled, in whole or in part, by Riverside or its Assignee, then charges, costs and penalties for such operations shall mean the amount Riverside or its subsidiaries would have incurred if such operations were carried out at facilities not owned or controlled by Riverside or its subsidiaries then offering comparable services for comparable products, but in no event greater than actual costs incurred.
- (b) Riverside shall have the right, subject to the provisions below, at any time and from time to time, in its sole discretion, to commingle ore mined from the Property with

ore mined from other properties with respect which Arizona Gold may or may not be entitled to Royalty. Before any such commingling is carried out, the parties hereto shall agree on a procedure ("the Commingling Plan") to determine how the credits and charges applicable to the respective ores to be commingled shall justly be allocated. The Commingling Plan shall, to the extent applicable, take account of ratios of concentration, per cent recoveries, pay metal and penalty metal contents and other factors pertinent to the respective ores to be commingled, using such weighing, sampling, amenability testing and other procedures as may be in keeping with sound metallurgical practice. If the parties hereto cannot agree on a Commingling Plan, an independent metallurgical laboratory shall be selected, and the Commingling Plan developed by said laboratory and the procedures attendant thereto shall be accepted by the parties as final. The costs of developing the Commingling Plan shall be borne equally by the Parties hereto. Once the Plan has been determined, the ongoing costs of implementing the plan, such as regular weighing, sampling, testing, record keeping, etc., shall be borne by Riverside. Arizona Gold shall be entitled, at its sole expense, risk and liability, to observe, inspect, and verify said weighing and testing procedures from time to time as it sees fit. In so doing, Arizona Gold or its representative shall refrain from unjustified interference in Riverside's operations.

- (c) All tailings or waste material shall be the property of Riverside and Riverside shall have no obligation to process or extract substances therefrom. If Riverside elects to extract Product of value therefrom and utilizes or sells the same, Arizona Gold shall be paid a Royalty thereon in the amount and manner provided herein. If Riverside commingles the tailings or waste material produced from the Property with tailings and waste material not produced from the Property, Riverside shall record the tonnage amount and source of such tailings and waste material prior to commingling and Royalty, if any, shall be paid based upon a pro rata portion of the average production as determined as a percentage of the volume of the tailings or waste material stored. The records of Riverside shall be deemed conclusive as to the tailings or waste material attributable to each source, provided said records are derived by procedures which are reasonable and in accordance with generally accepted mining practice.
- (d) Riverside shall have the right to sell or refrain from selling Product produced from the Property in any manner it may elect, provided however that to the extent production from a given calendar quarter has not been sold by the end of the following quarter, said production shall be deemed to have been sold, and royalties shall be paid as if said production had been sold to an Affiliate as provided in section 3.0 (i) hereof, and the computation of royalty shall be made as provided therein. Riverside shall have the right to engage in forward sales, futures trading or commodity options trading, and other price hedging, price protection, gold and silver loans, financing and speculative arrangements which may involve the possible delivery of Products produced from a Property but do not result in the actual sale and delivery of Products produced from a Property ("Trading Activities"). Arizona Gold acknowledges that the proceeds or losses of Trading Activities shall not be considered part of or included in the amounts paid to Riverside for Product for

purposes of determining Net Smelter Returns, and that Arizona Gold shall not be entitled to participate in the proceeds or be obligated to share in any losses generated by any Trading Activities, but shall be paid as provided for in this section 3(d), and in sections 3(f), 3(g), 3(h) and 3(i) of this Schedule "B".

- (e) Riverside shall have the right to take samples of minerals and material from any portion of a Property for the purpose of determining the amenability to beneficiation processes and mining thereof, including bulk sampling, with the proceeds of such sampling in excess of fifty (50) tonnes of crude ore to become subject to the Royalty.
- (f) All Royalty payments due Arizona Gold shall be made on or before the thirtieth (30th) day of the month following the calendar quarter in which payment or equivalent accounting amount is received by Riverside from the sale of Product. All Royalty payments shall be made by cash, cheque, bank draft or wire transfer, unless Royalty is taken in kind pursuant to paragraph 3(g). All royalty payments shall be accompanied by copies of settlement sheets or other evidence of payment received from the purchaser of the Product, and other applicable data. Riverside shall keep books and accounts showing the amount of Product shipped, sold or processed and the amount of monies received for the Product, and shall keep maps and relevant records of open pit and underground workings created by Riverside under this Agreement.
- (g) Arizona Gold may elect to receive its Royalty on gold from the Property in kind by physical delivery of gold for any calendar year, by notifying Riverside of its election on or before December 1 in the preceding calendar year. An election of Arizona Gold to receive the Royalty in kind shall be irrevocable for the calendar year for which it is made. Failure of Arizona Gold to notify Riverside by December 1 of its election to take the Royalty in kind shall be deemed a waiver by Arizona Gold of all rights to take the Royalty in kind during the following calendar year. In the event that portions of the Royalty are held by more than one person or entity, the Royalty holders shall designate Arizona Gold or another Royalty holder as their agent to make an election as to whether to receive Royalty in kind, and such election shall be binding upon all Royalty holders. Arizona Gold shall receive one and one-half (1.5%), subject to Riverside's right to purchase 1.0% of the Royalty pursuant to section 8.5 of the Agreement, by weight of the Product from the Property (excluding the Additional Property) in the same form as Product is sold to a buyer, or as refined metal, at the election of Arizona Gold. The cost of shipping (including freight, insurance, security, transaction taxes, handling, port, demurrage, delay and forwarding expenses incurred by reason of or in the course of such transportation) and/or for storing the Product on behalf of Arizona Gold shall be for the account of Arizona Gold and not Riverside.
- (h) Arizona Gold shall have the right to inspect and audit, on seven (7) days written notice to Riverside (or its assignee), all records and books of accounts kept or maintained by Riverside relating to all operations hereunder, and to inspect, check, and if desired, make copies of any extracts from all factual reports, records, returns,

vouchers or accounts in any way relating to or referring to operations hereunder; provided however that such inspection shall not take place more frequently than once each year and shall not unreasonably interfere with operations of Riverside hereunder. Riverside shall provide such representatives of Arizona Gold with the reasonable use of its available equipment and facilities to assist such representatives in carrying out their inspections hereunder. Arizona Gold shall be deemed to have waived any right it may have to object to the royalty settlement made by Riverside for any quarter, unless Arizona Gold notifies Riverside in writing of such objection within twelve (12) months after receipt of such disputed Royalty. Such deemed waiver shall not apply, however, to specific discrepancies or errors which have required time to become apparent. If such audit determines that there has been a deficiency or an excess in the payment made to Arizona Gold such deficiency or excess shall be resolved by adjusting the next quarterly Royalty payment due thereunder. Arizona Gold shall pay all costs of such audit unless a deficiency of five percent or more of the amount due is determined to exist. Riverside shall pay the costs of such audit if a deficiency of five percent or more of the amount due is determined to exist.

- (i) Riverside shall be permitted to sell Product from a Property in the form of raw ore or concentrates to an Affiliate or to a third party in a non arm's-length transaction, provided that such sales shall be considered, solely for the purpose of computing Royalty, to have been made at the following prices applied to the Refined Metal Content of such ore or concentrates: (1) with respect to gold, the Quarterly Average Gold Price (as defined in paragraph 3(g)), (2) with respect to minerals other than gold that are listed on the London Metal Exchange ("LME"), the arithmetic mean of the LME price per pound or other applicable unit (ounce in the case of silver) for the particular mineral for the twenty working days ending on the day in which the sale to an Affiliate or third party occurs, and (3) with respect to minerals other than gold that are not listed on the LME, the market value on the date of the sale to the Affiliate or third party, as determined by an independent commodities dealer acceptable to both of the Parties hereto. In the event of sales under this section the Affiliate's or third party charges for smelting and/or refining shall be competitive with those charged by unaffiliated third parties for similar smelting and refining. Refined Metal Content, as used herein, shall mean the metal content of the product were said content in fully refined form.
- (j) All covenants, conditions and terms of this Royalty shall bind and inure to the benefit of the Parties hereto and their respective permitted assigns and successors.

SCHEDULE "C"

ARIZONA GOLD LLC - COMMENTS RE: SECTIONS 2.2 (F), (G) & (H)

Gas line and telephone and other road right of ways cross the property including an old highway and I-10 freeway. Arizona Gold has staked over these right of ways and some portion of these claims may not control the mineral rights.

One to three lode mining claims staked on the Stray Elephant copper deposit may exist on the extreme western end near the boundary of the Indian reservation in the vicinity of M-81

A 20 acre lode claim exists in the vicinity of M-13 is known as the "Dutchman". The Dutchman claim is owned by a third party Lowell Wagner. Only the portions of the Arizona gold claims not on Mr. Wagners 20 acre gold claim are valid.

Two valid lode claims exist to the extreme southeast on a small Turquoise occurrence in the vicinity of M-110 claim.

Some valid placer claims exist on a portion of the recently staked and not yet filed Arizona Gold North lode claims AGN#1 through AGN#41. These claims are mostly north of the I-10 freeway.

Some valid placer claims exist on the eastern portion of Arizona Gold's M-101 through M-110 lode claims. The placer claims are owned by Nick Carter of Bouse, Arizona.

One 20 acre placer claim that has been staked but not filed and is known as the "Sabaka claim". The Sabaka claim is located in the vicinity of Arizona Gold's M-13 lode claim. Arizona Gold has a lease purchase agreement to buy the Sabaka claim and has made a \$2,000.00 dollar payment on signing in February 19, 2007. Arizona Gold at the end of February 2008 made an additional \$2,000.00 dollar payment reimbursable by Riverside. A final payment of \$3500.00 is due on February 19, 2009 and when this is paid the placer claim will be owned by Arizona Gold subject to this option.

ASSIGNMENT AGREEMENT

THIS AGREEMENT MADE EFFECTIVE AND EXECUTED AS OF THE 2ND DAY OF APRIL, 2009 (the "Effective Date").

BETWEEN:

RIVERSIDE RESOURCES INC.
701-744 West Hastings Street
Vancouver, British Columbia V6C 1A5

("Riverside")

AND:

RRI EXPLORATION INC. ✓
502 East John Street,
Carson City, Nevada, 89706
USA

("RRI")

WHEREAS:

- A. Arizona Gold Holdings, LLC ("Arizona Gold") and Riverside entered into an Option Agreement (the "Option") dated April 11, 2008;
- B. Riverside wishes to assign all of its right, title and interest in the Option to RRI, and RRI wishes to take an assignment of such interest in the Option from Riverside pursuant to section 10 of the Option; and
- C. The parties have entered into this Agreement to provide for the foregoing;

NOW THEREFORE THIS AGREEMENT WITNESSES that in consideration of the covenants and agreements herein contained, the parties hereto do covenant and agree each with the other as follows:

- 1. **Representations And Warranties**
 - 1.1 Each party represents and warrants to the others that such party
 - (a) has the corporate power and authority and the legal right to enter into this Agreement and to perform its obligations hereunder;
 - (b) has taken all necessary corporate action on its part to authorize the execution and delivery of this Agreement and the performance of its obligations hereunder; and
 - (c) this Agreement has been duly executed and delivered on behalf of such party, and constitutes a legal, valid, binding obligation, enforceable against such party in accordance with its terms.

2. **Assignment**

2.1 Save and except as provided for in paragraph 2.4 below, Riverside hereby assigns, transfers and sets over (the "Assignment") all of its rights and obligations arising out of the Option to RRI, and RRI hereby accepts the Assignment of such rights and agrees to assume such obligations. In consideration of the Assignment, RRI will pay to Riverside the sum of Cdn.\$310,514 representing the sum of \$1.00 plus \$310,513 to reimburse Riverside for its expenses incurred to date.

2.2 RRI covenants that it will perform all the obligations of Riverside to be performed under the Option save and except as provided for in paragraph 2.4 below and will execute any further agreements or documents as may be reasonably required to give effect to same.

2.3 RRI acknowledges and agrees that any sale, transfer or other disposition of an interest in the Property and the Option any portion thereof are subject to the restrictions contained in section 10 of the Option.

2.4 Notwithstanding any other provision of this Agreement, the Assignment does not apply to the obligations of Riverside provided for in paragraphs 3.3 of the Option in respect of the obligation of Riverside to deliver Riverside common shares in lieu of the equivalent cash amount at the request of Arizona Gold in accordance with the provisions of the Option.

3. **General**

3.1 Time and each of the terms and conditions of this Agreement shall be of the essence of this Agreement.

3.2 This Agreement constitutes the entire agreement between the parties hereto in respect of the matters referred to herein.

3.3 No amendment or interpretation of this Agreement shall be binding upon the parties hereto unless such amendment or interpretation is in written form executed by all of the parties to this Agreement.

3.4 Any notice or other communication of any kind whatsoever to be given under this Agreement shall be in writing and shall be delivered by hand, e-mail or by fax to the parties at:

Riverside Resources Inc.
701-744 West Hastings Street
Vancouver, BC V6C 1A5
Canada

Attention: John-Mark Staude
Fax: (778) 327-6675
Email: jmstaude@rivres.com

RRI Exploration Inc.
502 East John Street,
Carson City, Nevada, 89706
USA

Attention: John-Mark Staude
Fax: (778) 327-6675
Email: jmstaude@rivres.com

or to such other addresses as may be given in writing by the parties hereto in the manner provided for in this paragraph.


3.5 This Agreement may not be assigned by any party hereto without the prior written consent of all of the parties hereto.

3.6 This Agreement shall be governed by the laws of British Columbia and the federal laws of Canada applicable therein, and the parties hereby attorn to the jurisdiction of the Courts of British Columbia.

3.7 This Agreement may be signed by fax and in counterpart.

IN WITNESS WHEREOF the parties have hereunto set their hands and seals effective as of the Effective Date first above written.

SIGNED, SEALED AND DELIVERED BY
RIVERSIDE RESOURCES INC. per:




Authorized Signatory

Name of Signatory: John-Mark Staude

Title of Signatory: President & CEO


SIGNED, SEALED AND DELIVERED BY
RRI EXPLORATION INC. per:




Authorized Signatory

Name of Signatory: John-Mark Staude

Title of Signatory: President, Secretary & Treasurer


ALEXIS CLOUTIER
BARRISTER AND SOLICITOR
LANG MICHENER LLP
1500 - 1055 WEST GEORGIA STREET
P.O. BOX 11117
VANCOUVER, B.C. V6E 4N7
TELEPHONE: 604-689-9111
FAX: 604-685-7084


ALEXIS CLOUTIER
BARRISTER AND SOLICITOR
LANG MICHENER LLP
1500 - 1055 WEST GEORGIA STREET
P.O. BOX 11117
VANCOUVER, B.C. V6E 4N7
TELEPHONE: 604-689-9111
FAX: 604-685-7084

<https://www.fedex.com/shipping/html/en/PrintFrame.html>

From: Origin ID: YDTA (776) 327-8071
Jeff Darr
Nashville Revenue Inc.
791-744 Wood Heritage Street
Vancouver, BC V6C1A6
CANADA



Ship Date: 15 JUL 09
Address: US LB
CAD: 737018MCA999
Amount: \$

FEDEX
DESC-1: Customs
DESC-2:
DESC-3:
DESC-4:

SHIP TO: (R0) 417-5300 BILL NUMBER
Bureau of Land Management

1 N CENTRAL AVE STE 800

PHOENIX, AZ 85004
US


COUNTRY MFG CA
CARRIAGE VALUE: 800 CAD
CUSTOMS VALUE: 100 CAD
TAX: \$ 20001405
SIGN: Jeff Darr
EMAIL:
PMS TYPE: EW

TRACKING NUMBER: 7967 7962 1621

INTL PRIORITY A1
ISR

85004
AZ-US
PHX

XH ZSYA



These instructions, including the address, were prepared by the sender. The sender is responsible for the accuracy of the information. The recipient is responsible for the accuracy of the information. The sender is responsible for the accuracy of the information. The recipient is responsible for the accuracy of the information.


After printing this label:
1. Use the "Print" button on this page.
2. Fold the printed page along the fold line.
3. Place label in shipping pouch.

Warning: Use only the printed address.

LEGAL TERMS AND CONDITIONS OF FEDEX AND FEDEX SERVICE. These terms and conditions apply to all international shipments. The sender is responsible for the accuracy of the information. The recipient is responsible for the accuracy of the information. The sender is responsible for the accuracy of the information. The recipient is responsible for the accuracy of the information.

TRK# 0430 7967 7962 1621

XH ZSYA



MEHIP 872477 15 JUL 09 01:18

A1
INTL PRIORITY CLR
ISR
85004
AZ-US
PHX

These terms "you" and "your" refer to the sender, its employees, contractors and agents, and "we" and "us" refer to the recipient, its employees, contractors and agents. The sender is responsible for the accuracy of the information. The recipient is responsible for the accuracy of the information. The sender is responsible for the accuracy of the information. The recipient is responsible for the accuracy of the information.

RT 575³
FZ

A le FedEx[®]?
1621 Ex, la lettre de
07.16 8 1/2 x 11). Si le
superieur sera appliqué.

Red

veloppe FedEx?
ents. Le contenu doit être
n scellement sécuritaire afin
ns de manutention normales.
sur supérieure à 100 \$CAN
veloppe, de même que les
ansport ou les douanes
spèces, de quasi-espèces ou
doit servir que pour les
nterdit.

ité de FedEx?
lité de FedEx à l'égard de
n erronée ou de livraison
leur déclarée maximale du
Consultez le Guide des
transport aérien intérieure

For international shipments, FedEx liability is limited to
CDN\$100 for damage, delay or loss of shipments by surface
or air and may be further limited by certain treaties, including
the Warsaw Convention. See the current FedEx Service Guide
or the FedEx[®] International Air Waybill for details.

responsabilité de FedEx en ce qui
a trait aux dommages, retards ou pertes liés aux envois par route ou par
air est limitée à 100 \$CAN et peut être limitée davantage par certains
traitements internationaux, notamment la Convention de Varsovie. Consultez
le Guide des services de FedEx en vigueur ou la lettre de transport aérien
internationale de FedEx[®] pour le détail.

Want more information?
Visit fedex.ca or call 1.800.GoFedEx 1.800.463.3339. Call
your local FedEx office if you are outside Canada.

Autres renseignements?
Visitez fedex.ca ou composez le 1.800.GoFedEx 1.800.463.3339.
Contactez votre bureau FedEx local si vous êtes situé hors du Canada.



**DEPARTMENT OF THE INTERIOR
BUREAU OF LAND MANAGEMENT
MINING CLAIMS**

**MC Customer Information - With OUT Legal Description
ACTIVE CLAIMS**

153

Run Date: 12/11/2009 01:50 PM

Page 1 of 3

**ARIZONA GOLD HOLDINGS LLC
PO BOX 950
SONOITA, AZ 85637-09**

INT-REL: CLAIMANT

CUSTOMER ID: 2278908

<u>Serial No</u>	<u>Claim Name/Number</u>	<u>County</u>	<u>Disposition</u>	<u>Int Rel</u>
AMC369033	PURPLE ONE	LA PAZ	ACTIVE	CLAIMANT
AMC369966	PURPLE TWO	LA PAZ	ACTIVE	CLAIMANT
AMC369967	PURPLE THREE	LA PAZ	ACTIVE	CLAIMANT
AMC371849	M-1	LA PAZ	ACTIVE	CLAIMANT
AMC371850	M-2	LA PAZ	ACTIVE	CLAIMANT
AMC371851	M-3	LA PAZ	ACTIVE	CLAIMANT
AMC371852	M-4	LA PAZ	ACTIVE	CLAIMANT
AMC371853	M-5	LA PAZ	ACTIVE	CLAIMANT
AMC371854	M-6	LA PAZ	ACTIVE	CLAIMANT
AMC371855	M-7	LA PAZ	ACTIVE	CLAIMANT
AMC371856	M-8	LA PAZ	ACTIVE	CLAIMANT
AMC371857	M-9	LA PAZ	ACTIVE	CLAIMANT
AMC371858	M-10	LA PAZ	ACTIVE	CLAIMANT
AMC371859	M-11	LA PAZ	ACTIVE	CLAIMANT
AMC371860	M-12	LA PAZ	ACTIVE	CLAIMANT
AMC371861	M-13	LA PAZ	ACTIVE	CLAIMANT
AMC371862	M-14	LA PAZ	ACTIVE	CLAIMANT
AMC371863	M-15	LA PAZ	ACTIVE	CLAIMANT
AMC371864	M-16	LA PAZ	ACTIVE	CLAIMANT
AMC371865	M-17	LA PAZ	ACTIVE	CLAIMANT
AMC371866	M-18	LA PAZ	ACTIVE	CLAIMANT
AMC371867	M-19	LA PAZ	ACTIVE	CLAIMANT
AMC371868	M-20	LA PAZ	ACTIVE	CLAIMANT
AMC371869	M-21	LA PAZ	ACTIVE	CLAIMANT
AMC371870	M-22	LA PAZ	ACTIVE	CLAIMANT
AMC371871	M-23	LA PAZ	ACTIVE	CLAIMANT
AMC371872	M-24	LA PAZ	ACTIVE	CLAIMANT
AMC371873	M-25	LA PAZ	ACTIVE	CLAIMANT
AMC371874	M-26	LA PAZ	ACTIVE	CLAIMANT
AMC371875	M-27	LA PAZ	ACTIVE	CLAIMANT
AMC371876	M-28	LA PAZ	ACTIVE	CLAIMANT
AMC371877	M-29	LA PAZ	ACTIVE	CLAIMANT
AMC371878	M-30	LA PAZ	ACTIVE	CLAIMANT
AMC375430	P #1	LA PAZ	ACTIVE	CLAIMANT
AMC375431	P #2	LA PAZ	ACTIVE	CLAIMANT
AMC375432	P #3	LA PAZ	ACTIVE	CLAIMANT
AMC375433	P #4	LA PAZ	ACTIVE	CLAIMANT
AMC375434	P #5	LA PAZ	ACTIVE	CLAIMANT
AMC375435	P #6	LA PAZ	ACTIVE	CLAIMANT
AMC375436	P #7	LA PAZ	ACTIVE	CLAIMANT
AMC375437	P #8	LA PAZ	ACTIVE	CLAIMANT
AMC381029	M-31	LA PAZ	ACTIVE	CLAIMANT
AMC381030	M-32	LA PAZ	ACTIVE	CLAIMANT
AMC381031	M-33	LA PAZ	ACTIVE	CLAIMANT
AMC381032	M-34	LA PAZ	ACTIVE	CLAIMANT
AMC381033	M-35	LA PAZ	ACTIVE	CLAIMANT
AMC381034	M-36	LA PAZ	ACTIVE	CLAIMANT
AMC381035	M-37	LA PAZ	ACTIVE	CLAIMANT
AMC381036	M-38	LA PAZ	ACTIVE	CLAIMANT
AMC381037	M-39	LA PAZ	ACTIVE	CLAIMANT
AMC381038	M-40	LA PAZ	ACTIVE	CLAIMANT
AMC381039	M-41	LA PAZ	ACTIVE	CLAIMANT
AMC381040	M-42	LA PAZ	ACTIVE	CLAIMANT
AMC381041	M-43	LA PAZ	ACTIVE	CLAIMANT
AMC381042	M-44	LA PAZ	ACTIVE	CLAIMANT

55

**DEPARTMENT OF THE INTERIOR
BUREAU OF LAND MANAGEMENT
MINING CLAIMS
MC Customer Information - With OUT Legal Description
ACTIVE CLAIMS**

Run Date: 12/11/2009 01:50 PM

Page 2 of 2

<u>Serial No</u>	<u>Claim Name/Number</u>	<u>County</u>	<u>Disposition</u>	<u>Int Rel</u>
AMC381043	M-45	LA PAZ	ACTIVE	CLAIMANT
AMC381044	M-46	LA PAZ	ACTIVE	CLAIMANT
AMC381045	M-47	LA PAZ	ACTIVE	CLAIMANT
AMC381046	M-48	LA PAZ	ACTIVE	CLAIMANT
AMC381047	M-49	LA PAZ	ACTIVE	CLAIMANT
AMC381048	M-50	LA PAZ	ACTIVE	CLAIMANT
AMC381049	M-51	LA PAZ	ACTIVE	CLAIMANT
AMC381050	M-52	LA PAZ	ACTIVE	CLAIMANT
AMC381051	M-53	LA PAZ	ACTIVE	CLAIMANT
AMC381052	M-54	LA PAZ	ACTIVE	CLAIMANT
AMC381053	M-55	LA PAZ	ACTIVE	CLAIMANT
AMC381054	M-56	LA PAZ	ACTIVE	CLAIMANT
AMC381055	M-57	LA PAZ	ACTIVE	CLAIMANT
AMC381056	M-58	LA PAZ	ACTIVE	CLAIMANT
AMC381057	M-59	LA PAZ	ACTIVE	CLAIMANT
AMC381058	M-60	LA PAZ	ACTIVE	CLAIMANT
AMC381059	M-61	LA PAZ	ACTIVE	CLAIMANT
AMC381060	M-62	LA PAZ	ACTIVE	CLAIMANT
AMC381061	M-63	LA PAZ	ACTIVE	CLAIMANT
AMC381062	M-64	LA PAZ	ACTIVE	CLAIMANT
AMC381063	M-75	LA PAZ	ACTIVE	CLAIMANT
AMC381064	M-76	LA PAZ	ACTIVE	CLAIMANT
AMC381065	M-77	LA PAZ	ACTIVE	CLAIMANT
AMC381066	M-78	LA PAZ	ACTIVE	CLAIMANT
AMC381067	M-79	LA PAZ	ACTIVE	CLAIMANT
AMC381068	M-80	LA PAZ	ACTIVE	CLAIMANT
AMC381069	M-81	LA PAZ	ACTIVE	CLAIMANT
AMC381070	M-82	LA PAZ	ACTIVE	CLAIMANT
AMC381071	M-83	LA PAZ	ACTIVE	CLAIMANT
AMC381072	M-84	LA PAZ	ACTIVE	CLAIMANT
AMC381073	M-85	LA PAZ	ACTIVE	CLAIMANT
AMC381074	M-86	LA PAZ	ACTIVE	CLAIMANT
AMC381075	M-87	LA PAZ	ACTIVE	CLAIMANT
AMC381076	M-88	LA PAZ	ACTIVE	CLAIMANT
AMC381077	M-89	LA PAZ	ACTIVE	CLAIMANT
AMC381078	M-90	LA PAZ	ACTIVE	CLAIMANT
AMC381079	M-91	LA PAZ	ACTIVE	CLAIMANT
AMC381080	M-92	LA PAZ	ACTIVE	CLAIMANT
AMC381081	M-93	LA PAZ	ACTIVE	CLAIMANT
AMC381082	M-94	LA PAZ	ACTIVE	CLAIMANT
AMC381083	M-95	LA PAZ	ACTIVE	CLAIMANT
AMC381084	M-96	LA PAZ	ACTIVE	CLAIMANT
AMC381085	M-97	LA PAZ	ACTIVE	CLAIMANT
AMC381086	M-98	LA PAZ	ACTIVE	CLAIMANT
AMC381087	M-99	LA PAZ	ACTIVE	CLAIMANT
AMC381088	M-100	LA PAZ	ACTIVE	CLAIMANT
AMC391037	M-101	LA PAZ	ACTIVE	CLAIMANT
AMC391038	M-102	LA PAZ	ACTIVE	CLAIMANT
AMC391039	M-103	LA PAZ	ACTIVE	CLAIMANT
AMC391040	M-104	LA PAZ	ACTIVE	CLAIMANT
AMC391041	M-105	LA PAZ	ACTIVE	CLAIMANT
AMC391042	M-106	LA PAZ	ACTIVE	CLAIMANT
AMC391043	M-107	LA PAZ	ACTIVE	CLAIMANT
AMC391044	M-108	LA PAZ	ACTIVE	CLAIMANT
AMC391045	M-109	LA PAZ	ACTIVE	CLAIMANT
AMC391046	M-110	LA PAZ	ACTIVE	CLAIMANT
AMC392087	M 86-A	LA PAZ	ACTIVE	CLAIMANT
AMC392088	AGN#1	LA PAZ	ACTIVE	CLAIMANT
AMC392089	AGN#2	LA PAZ	ACTIVE	CLAIMANT

59

**DEPARTMENT OF THE INTERIOR
BUREAU OF LAND MANAGEMENT
MINING CLAIMS**

**MC Customer Information - With OUT Legal Description
ACTIVE CLAIMS**

Run Date: 12/11/2009 01:50 PM

Page 3 of 4

<u>Serial No</u>	<u>Claim Name/Number</u>	<u>County</u>	<u>Disposition</u>	<u>Int Rel</u>
AMC392090	AGN#3	LA PAZ	ACTIVE	CLAIMANT
AMC392091	AGN#4	LA PAZ	ACTIVE	CLAIMANT
AMC392092	AGN#5	LA PAZ	ACTIVE	CLAIMANT
AMC392093	AGN#6	LA PAZ	ACTIVE	CLAIMANT
AMC392094	AGN#7	LA PAZ	ACTIVE	CLAIMANT
AMC392095	AGN#8	LA PAZ	ACTIVE	CLAIMANT
AMC392096	AGN#9	LA PAZ	ACTIVE	CLAIMANT
AMC392097	AGN#10	LA PAZ	ACTIVE	CLAIMANT
AMC392098	AGN#11	LA PAZ	ACTIVE	CLAIMANT
AMC392099	AGN#12	LA PAZ	ACTIVE	CLAIMANT
AMC392100	AGN#13	LA PAZ	ACTIVE	CLAIMANT
AMC392101	AGN#14	LA PAZ	ACTIVE	CLAIMANT
AMC392102	AGN#15	LA PAZ	ACTIVE	CLAIMANT
AMC392103	AGN#16	LA PAZ	ACTIVE	CLAIMANT
AMC392104	AGN#17	LA PAZ	ACTIVE	CLAIMANT
AMC392105	AGN#18	LA PAZ	ACTIVE	CLAIMANT
AMC392106	AGN#19	LA PAZ	ACTIVE	CLAIMANT
AMC392107	AGN#20	LA PAZ	ACTIVE	CLAIMANT
AMC392108	AGN#21	LA PAZ	ACTIVE	CLAIMANT
AMC392109	AGN#22	LA PAZ	ACTIVE	CLAIMANT
AMC392110	AGN#23	LA PAZ	ACTIVE	CLAIMANT
AMC392111	AGN#24	LA PAZ	ACTIVE	CLAIMANT
AMC392112	AGN#25	LA PAZ	ACTIVE	CLAIMANT
AMC392113	AGN#26	LA PAZ	ACTIVE	CLAIMANT
AMC392114	AGN#27	LA PAZ	ACTIVE	CLAIMANT
AMC392115	AGN#28	LA PAZ	ACTIVE	CLAIMANT
AMC392116	AGN#29	LA PAZ	ACTIVE	CLAIMANT
AMC392117	AGN#30	LA PAZ	ACTIVE	CLAIMANT
AMC392118	AGN#31	LA PAZ	ACTIVE	CLAIMANT
AMC392119	AGN#32	LA PAZ	ACTIVE	CLAIMANT
AMC392120	AGN#33	LA PAZ	ACTIVE	CLAIMANT
AMC392121	AGN#34	LA PAZ	ACTIVE	CLAIMANT
AMC392122	AGN#35	LA PAZ	ACTIVE	CLAIMANT
AMC392123	AGN#36	LA PAZ	ACTIVE	CLAIMANT
AMC392124	AGN#37	LA PAZ	ACTIVE	CLAIMANT
AMC392125	AGN#38	LA PAZ	ACTIVE	CLAIMANT
AMC392126	AGN#39	LA PAZ	ACTIVE	CLAIMANT
AMC392127	AGN#40	LA PAZ	ACTIVE	CLAIMANT
AMC392128	AGN#41	LA PAZ	ACTIVE	CLAIMANT

39

NOTICE!!

These documents have been scanned!

Do not place un-scanned documents beneath this notice!

Do not remove this notice from this file!

GPO Jacket No. 560-102
Print Order 61540
Rise Business Services, LLC
Job=AZ15 5/30/2019



Box Number= AZ15104



Claim Begin-End: AMC371849-AMC371878

6 Location Notices-Amendments and Supporting Documents



AZ15104-12

AMC371533-AMC371978

MINING CLAIM STATUS REPORT

STATUS:
MTP CHECKED BY _____
GEO CHECKED BY _____

LEAD SERIAL NO. AMC 371849 THROUGH AMC 371878

# <u>30</u> LODE	LOCATION FEE @ \$30 =	\$ <u>900-</u>
# _____ PLACER	PROCESSING FEE @ \$15 =	\$ <u>450-</u>
# _____ ASSOCIATION PL	MAINTENANCE FEE @ \$125 =	\$ <u>3750-</u>
# _____ MILL SITE	OVERAGE	\$ _____
# _____ TUNNEL SITE	SHORTAGE	\$ _____
	OTHER FEES	\$ _____
	TOTAL	\$ <u>5100-</u>

OVER-THE-COUNTER [] MAIL [] TIMELY FILED: YES [] NO []

LEGAL DESCRIPTION: T 3N R 20W SEC 34
 T 4N R 20W SEC 33, 34
 T _____ R _____ SEC _____
 T _____ R _____ SEC _____

BLM [] FOREST SERVICE [] _____ SUBJ TO PL 359: YES [] NO []

WILDERNESS AREA: NO [] YES [] _____

SPLIT ESTATE: SX [] PX [] SRHA [] OTHER [] _____ N/A []
 PROPER NOTICE FILED IF LOCATED ON SRHA LANDS-YES [] NO [] N/A []

RECONVEYED MINERALS ON BLM LANDS REQUIRE OPENING ORDERS
 FROM 1944 TO 1993. OPEN TO ENTRY ON: _____ N/A []

STATUS; VOID [] PARTIALLY VOID [] PRIVATE MINERALS []
 WITHDRAWN LANDS [] OTHER [] _____

CLAIMANT ACKNOWLEDGES THAT PORTIONS OF THE CLAIM(S) MAY BE
 VOID OR VOIDABLE. Claimant Signature: _____

COMMENTS:

accepted as mail
(Accts) AMC

FINAL ADJUDICATION AB 7/24/06

MERRILL PALMER
PO BOX 119
OXBOW OREGON 97840
PHONE: 541 785 3543
FAX: 541 785 3542

May 8th 2006

Dear people:

Please find my check for \$ 5100.00 for the location filing fees for 30 federal mining claims located in La Paz County Arizona and the County recorded copies of each claim M-1 thru M-30 inclosed in this letter package. Would you please return the BLM recorded mining claim notices to my above address as I won't be at my Arizona address until November. Please call or fax me if there is a problem. Thank you very much!

Merrill Palmer

ARIZONA
STATE OFFICE
PHOENIX, ARIZONA

2006 MAY 10 P 2:16

RECEIVED
BUREAU OF
LAND MANAGEMENT



2006-01166

Page 1 of 2

Requested By: MERRILL PALMER

SHELLY D BAKER, RECORDER

OFFICIAL RECORDS OF LA PAZ COUNTY, AZ

02-21-2006 11:54 AM Recordings Fee \$14.00

Recorded at the Request of:

When recorded mail to:

Merrill Palmer
P.O. Box 552
Bouse AZ 85325

NOTICE OF MINING CLAIM LOCATION

1. Location Amendment *Check one only*

2. Placer Lode Millsite Tunnelsite *Check one only*

3. The name and address of the Locator is Merrill Palmer
Name
PO Box 552 Bouse ARIZONA 85325
Address City State Zip

4. The name of the claim is M-1

5. The date of the location is Feb. 16, 2006

6. The type of location monument is 2"x2"x5' wood Post

7. The type of corner and end monument is 2"x2"x5' wood Post

8. The claim is 1500 feet long and 600 feet wide. The distance from the location monument to each end of the claim is 1450 feet in a North direction and 50 feet in a South direction.

9. The general course is from the North to the South.

10. The location of the claim occupies all or part of the following quarter sections:

Quarter Section(s)	Section(s)	Township(s)	Range(s)
<u>NW 1/4</u>	<u>4</u>	<u>T3N</u>	<u>R20W</u>

11. The locality of this claim with reference to some natural object ~~_____~~ and additional information (if any) concerning its locality are as follows:

The NE CORNER OF THIS MINING CLAIM IS ABOUT 4600 FT IN A E DIRECTION TO THE TOP OF THE MOUNTAIN KNOWN AS SUGARLOAF PEAK

12. If amending, the previous claim name was _____ recorded in Docket _____, Book _____ Mining District, _____ County, Arizona.

Date 2/16/06

Merrill Palmer
Signature

RECEIVED
BUREAU OF
LAND MANAGER
ARIZONA
STATE OFFICE
PHOENIX, ARIZONA
2006 MAY 10 PM

AMU 371849

MAP OF MINING CLAIM LOCATION

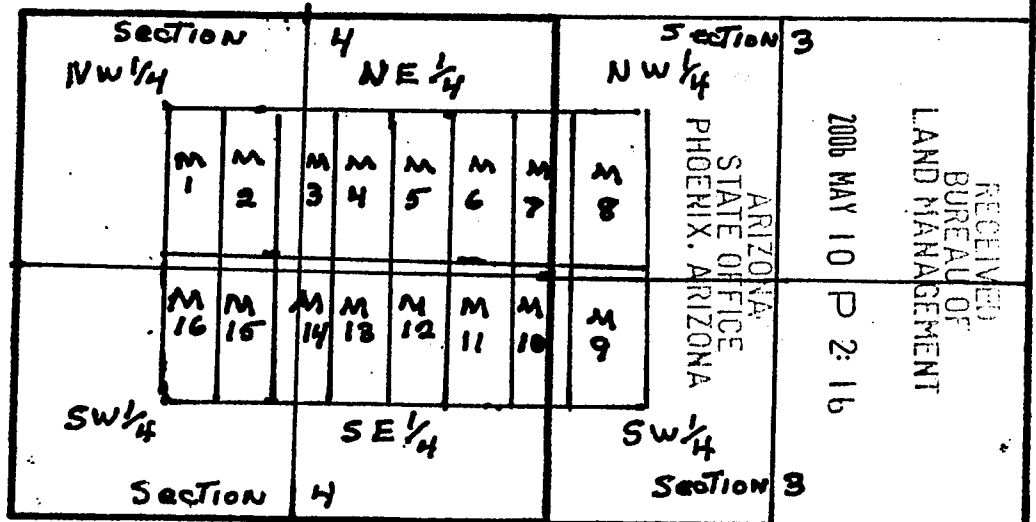
- The name of the claim is M-1
- Type of claim is Placer Lode Millsite Tunnelsite *Check only one*
- The NE corner of the claim is About 4600 feet in a EAST direction to a ~~corner of the claim~~ permanent natural object described as SUGARLEAF PEAK
- The bearing and distance between the corners of the claim are beginning at the NE corner of the claim, 1500 feet in a South direction to the SE corner, then 600 feet in a WEST direction to the SW corner, then 1500 feet in a NORTH direction to the NW corner, then 600 feet in a EAST direction to the point of beginning.

AMC 371849

MAP

One inch = Two thousand feet

North arrow



Section 4 Township T3N Range R20W G&SRB&M

Date 02/16/06

Merrill Palmer
Signature



3

LA PAZ - 2006-01166 COUNTY

Amendment for Lode Mining Claim M-1 AMC 371849 A MAP WITH UTM, GPS, NUMBERS FOR MINING CLAIMS CORNER AND CENTER POSTS.


Recorded at the Request of:

When recorded mail to:
ARIZONA Gold Holdings LLC.
P.O. Box 950
SONOITA, AZ. 85637


North Arrow
Scale
UTM GRID AND UTM MAGNETIC NORTH
1" = 0.379MI 610MI 2,000FT 1 MI = 2,640' 1 CM = 240MI

MAP # I

CONTOUR INTERVAL 40 FEET
DOTTED LINES REPRESENT 20-FOOT CONTOURS
NATIONAL GEODESIC VERTICAL DATUM OF 1929
THIS MAP COMPLETES WITH NATIONAL MAP ACCURACY STANDARDS



AGENT FOR ARIZONA Gold Holdings Merrill Palmer
05/20/08 Merrill Palmer



2006-01167

Page 1 of 2

Requested By: MERRILL PALMER

SHELLY D BAKER, RECORDER

OFFICIAL RECORDS OF LA PAZ COUNTY, AZ
02-21-2006 11:54 AM Recording Fee \$14.00

Recorded at the Request of:

When recorded mail to:

Merrill Palmer
P.O. Box 552
Bouse AZ. 85325

NOTICE OF MINING CLAIM LOCATION

- 1. Location Amendment *Check one only*
- 2. Placer Lode Millsite Tunnelsite *Check one only*

3. The name and address of the Locator is Merrill Palmer
 Name
PO Box 552 Bouse ARIZONA 85325
 Address City State Zip

4. The name of the claim is M-2

5. The date of the location is Feb 16, 2006

6. The type of location monument is 2"x2"x5' wood Post

7. The type of corner and end monument is 2"x2"x5' wood Post

8. The claim is 1500 feet long and 600 feet wide. The Distance from the location monument to each end of the claim is 1450 feet in a North direction and 50 feet in a South direction.

9. The general course is from the North to the South

10. The location of the claim occupies all or part of the following quarter sections:

Quarter Section(s)	Section(s)	Township(s)	Range(s)
<u>NW 1/4</u>	<u>4</u>	<u>T3N</u>	<u>R20W</u>

11. The locality of this claim with reference to some natural object ~~_____~~ and additional information (if any) concerning its locality are as follows:
The NE CORNER OF THIS MINING CLAIM IS ABOUT 1400 FT IN A E DIRECTION TO THE TOP OF THE MOUNTAIN KNOWN AS SUGARLOAF PEAK

12. If amending, the previous claim name was _____ recorded in Docket _____, Book _____, Mining District _____, County, Arizona.

Date 2/16/06

Merrill Palmer
Signature

AMC 371850

RECEIVED
 BUREAU OF
 LAND MANAGEMENT
 PHOENIX ARIZONA
 2006 MAR 10 PM 2:05
 ARIZONA STATE OFFICE

MAP OF MINING CLAIM LOCATION

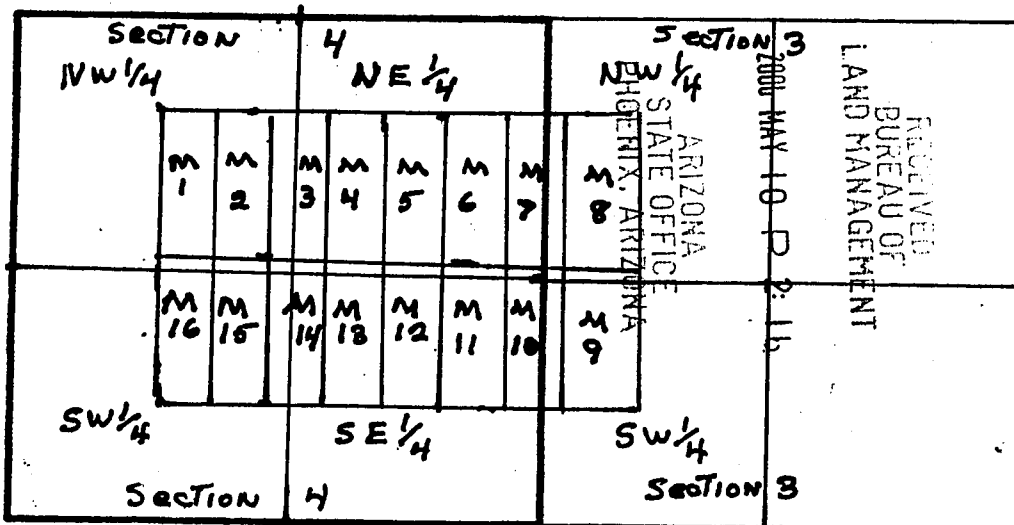
- The name of the claim is M-2
- Type of claim is Placer Lode Millsite Tunnelsite *Check only one*
- The NE corner of the claim is About 4100 feet in a EAST direction to a ~~permanent natural object~~ permanent natural object described as Sugarleaf Peak
- The bearing and distance between the corners of the claim are beginning at the NE corner of the claim, 1500 feet in a South direction to the SE corner, then 600 feet in a West direction to the SW corner, then 1500 feet in a North direction to the NW corner, then 600 feet in a EAST direction to the point of beginning.

AMC 371850

MAP

One inch = Two thousand feet

North arrow



Section 4 Township T3N Range R20W G & SRB & M

Date 02/16/06

Merrill Palmer
Signature



2006-01168

Page 1 of 2

Requested By: MERRILL PALMER

SHELLY D BAKER, RECORDER

OFFICIAL RECORDS OF LA PAZ COUNTY, AZ

02-21-2006 11:54 AM Recording Fee \$14.00

Recorded at the Request of:

When recorded mail to:

Merrill Palmer
P.O. Box 552
Bouse AZ, 85325

NOTICE OF MINING CLAIM LOCATION

- 1. Location Amendment *Check one only*
- 2. Placer Lode Millsite Tunnelsite *Check one only*

3. The name and address of the Locator is Merrill Palmer
 Name
PO Box 552 Bouse ARIZONA 85325
 Address City State Zip

4. The name of the claim is M-3

5. The date of the location is Feb 16, 2006

6. The type of location monument is 2"x2"x5' wood Post

7. The type of corner and end monument is 2"x2"x5' wood Post

8. The claim is 1500 feet long and 600 feet wide. The Distance from the location monument to each end of the claim is 1450 feet in a NORTH direction and 50 feet in a SOUTH direction.

9. The general course is from the North to the South

10. The location of the claim occupies all or part of the following quarter sections:

Quarter Section(s)	Section(s)	Township(s)	Range(s)
<u>NW/NE 1/4</u>	<u>4</u>	<u>T3N</u>	<u>R20W</u>

11. The locality of this claim with reference to some natural object ~~_____~~ and additional information (if any) concerning its locality are as follows:
THE NE CORNER OF THIS MINING CLAIM IS ABOUT 3600 FT IN A E. DIRECTION TO THE TOP OF THE MOUNTAIN KNOWN AS SUGARLOAF PEAK

12. If amending, the previous claim name was _____ recorded in Docket _____ Book _____ Mining District _____ County, Arizona.

Date 02/16/06 Merrill Palmer
 Signature

RECEIVED
 BUREAU OF
 LAND MANAGEMENT
 PHOENIX ARIZONA
 ARIZONA STATE OFFICE
 2006 MAY 10 PM

AMC 371851

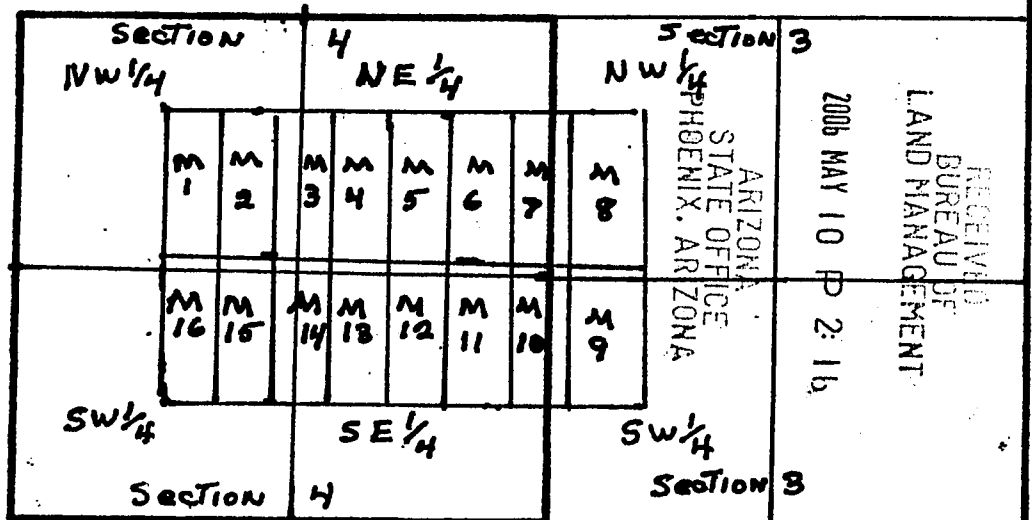
MAP OF MINING CLAIM LOCATION

- The name of the claim is M-3
- Type of claim is Placer Lode Millsite Tunnelsite *Check only one*
- The NE corner of the claim is About 3600 feet in a EAST direction to a ~~corner~~ permanent natural object described as Sugarleaf Peak
- The bearing and distance between the corners of the claim are beginning at the NE corner of the claim, 1500 feet in a South direction to the SE corner, then 600 feet in a WEST direction to the SW corner, then 1500 feet in NORTH direction to the NW corner, then 600 feet in a EAST direction to the point of beginning.

MAP

One inch = Two thousand feet

North arrow



Section 4 Township T 3 N Range R 20 W G & SRB & M

Date 02/06/06

Merrill Palmer
Signature

AMC 371851



2006-01169
 Page 1 of 2
 Requested By: MERRILL PALMER
 SHELLY D BAKER, RECORDER
 OFFICIAL RECORDS OF LA PAZ COUNTY, AZ
 02-21-2006 11:54 AM Recording Fee \$14.00

Recorded at the Request of:

When recorded mail to:

Merrill Palmer
 P.O. Box 552
 Bouse Az, 85325

NOTICE OF MINING CLAIM LOCATION

1. Location Amendment *Check one only*
2. Placer Lode Millsite Tunnelsite *Check one only*
3. The name and address of the Locator is Merrill Palmer
 Name
PO Box 552 Bouse ARIZONA 85325
 Address City State Zip

4. The name of the claim is M-4

5. The date of the location is Feb, 16, 2006

6. The type of location monument is 2"x2"x5' wood Post

7. The type of corner and end monument is 2"x2"x5' wood Post

8. The claim is 1500 feet long and 600 feet wide. The Distance from the location monument to each end of the claim is 1450 feet in a North direction and 50 feet in a South direction.

9. The general course is from the North to the South

10. The location of the claim occupies all or part of the following quarter sections:

Quarter Section(s)	Section(s)	Township(s)	Range(s)
<u>NE 1/4</u>	<u>4</u>	<u>T 3 N</u>	<u>R 20 W</u>

11. The locality of this claim with reference to some natural object ~~is as follows:~~ and additional information (if any) concerning its locality are as follows:
The NE CORNER OF THIS MINING CLAIM IS ABOUT 3000 FT IN A E DIRECTION TO THE TOP OF THE MOUNTAIN KNOWN AS SUGARLOAF PEAK

12. If amending, the previous claim name was _____ recorded in Docket _____, Book _____, Mining District, _____ County, Arizona.

Date 02/16/06

Merrill Palmer
 Signature

AMC371852

RECEIVED
 BUREAU OF
 LAND MANAGEMENT
 PHOENIX, ARIZONA
 2006 MAY 10 P 11 18

MAP OF MINING CLAIM LOCATION

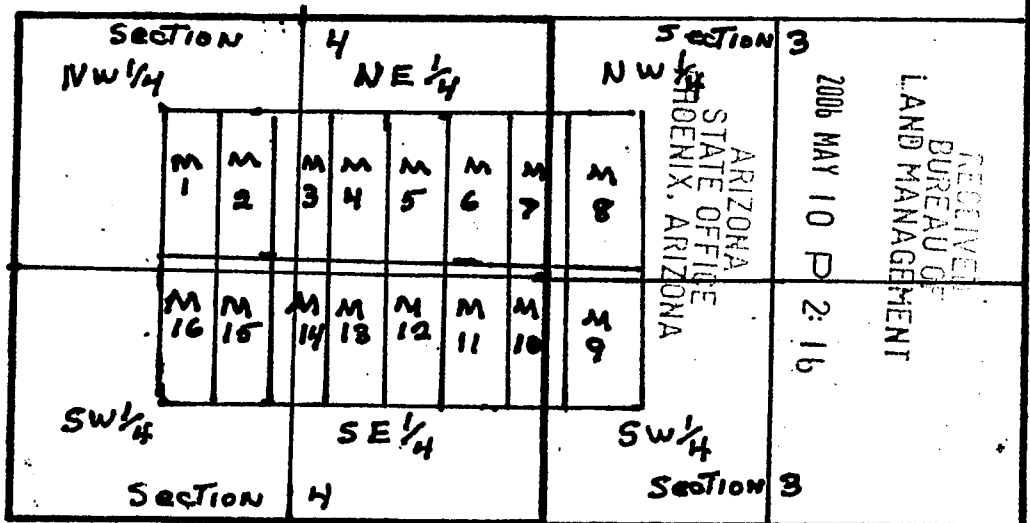
- The name of the claim is M-4
- Type of claim is Placer Lode Millsite Tunnelsite *Check only one*
- The NE corner of the claim is ABOUT 3000 feet in a EAST direction to a ~~corner~~ permanent natural object described as SUGARLEAF PEAK
- The bearing and distance between the corners of the claim are beginning at the NE corner of the claim, 1500 feet in a SOUTH direction to the SE corner, then 600 feet in a WEST direction to the SW corner, then 1500 feet in a NORTH direction to the NW corner, then 600 feet in a EAST direction to the point of beginning.

AMG 371852

MAP

One inch = Two thousand feet

North arrow



Section 4 Township T 3 N Range R 20 W G & SRB & M

Date 02/16/06

Merrill Palmer
Signature



2006-01170

Page 1 of 2

Requested By: MERRILL PALMER

SHELLY D BAKER, RECORDER

OFFICIAL RECORDS OF LA PAZ COUNTY, AZ

02-21-2006 11:54 AM Recordings Fee \$14.00

Recorded at the Request of:

When recorded mail to:

Merrill Palmer
P.O. Box 552
Bouse AZ. 85325

NOTICE OF MINING CLAIM LOCATION

1. Location Amendment *Check one only*

2. Placer Lode Millsite Tunnelsite *Check one only*

3. The name and address of the Locator is Merrill Palmer

PO Box 552 Bouse ARIZONA 85325
Address City State Zip

4. The name of the claim is M-5

5. The date of the location is Feb 16, 2006

6. The type of location monument is 2"x2"x5' wood Post

7. The type of corner and end monument is 2"x2"x5' wood Post

8. The claim is 1500 feet long and 600 feet wide. The Distance from the location monument to each end of the claim is 1450 feet in a North direction and 50 feet in a South direction.

9. The general course is from the North to the South

10. The location of the claim occupies all or part of the following quarter sections:
Quarter Section(s) NE 1/4 Section(s) Sec 4 Township(s) T3N Range(s) R20W

11. The locality of this claim with reference to some natural object ~~is as follows:~~ and additional information (if any) concerning its locality are as follows:
THE NE CORNER OF THIS MINING CLAIM IS ABOUT 1200 FT IN A E DIRECTION TO THE TOP OF THE MOUNTAIN KNOWN AS SUGARLOAF PEAK

12. If amending, the previous claim name was _____ recorded in Docket _____, Book _____, Mining District, _____ County, Arizona.

Date 02/16/06

Merrill Palmer
Signature

AMC 371853

RECEIVED
BUREAU OF
LAND MANAGEMENT
2006 MAY 10 PM 2:11
ARIZONA
STATE OFFICE
PHOENIX, ARIZONA

MAP OF MINING CLAIM LOCATION

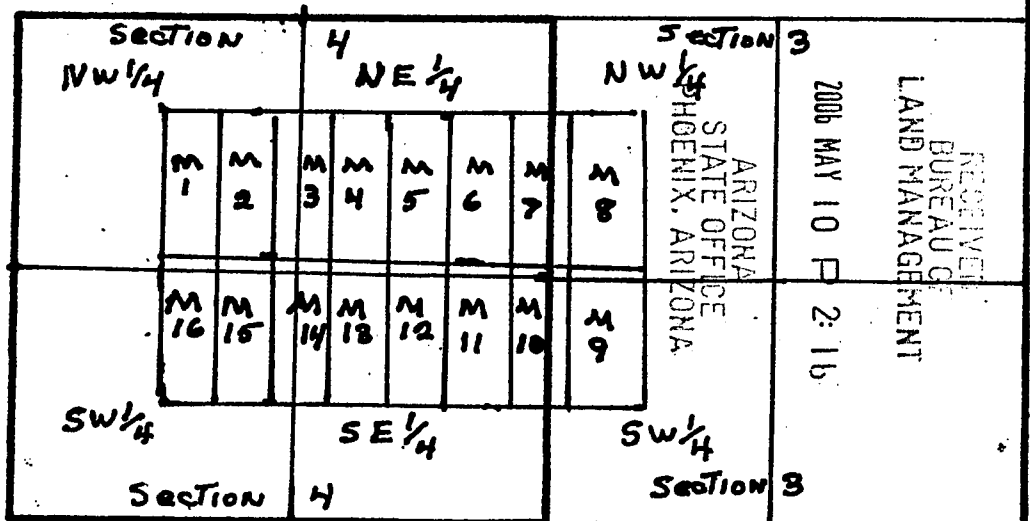
- The name of the claim is M-5
- Type of claim is Placer Lode Millsite Tunnelsite *Check only one*
- The NE corner of the claim is ABOUT 2200 feet in a EAST direction to a ~~corner~~ permanent natural object described as SUGARLEAF PEAK
- The bearing and distance between the corners of the claim are beginning at the NE corner of the claim, 1500 feet in a SOUTH direction to the SE corner, then 600 feet in a WEST direction to the SW corner, then 1500 feet in NORTH direction to the NW corner, then 600 feet in a EAST direction to the point of beginning.

AMC 371853

MAP

One inch = Two thousand feet

North arrow



Section 4 Township T 3 N Range R 20 W G & SRB & M

Date 02/16/06

Merrill Palmer
Signature



2006-01171

Page 1 of 2

Requested By: MERRILL PALMER

SHELLY D BAKER, RECORDER

OFFICIAL RECORDS OF LA PAZ COUNTY, AZ
02-21-2006 11:54 AM Recordings Fee \$14.00

Recorded at the Request of:

When recorded mail to:

Merrill Palmer

P.O. Box 552

Bouse AZ. 85325

NOTICE OF MINING CLAIM LOCATION

1. Location Amendment *Check one only*

2. Placer Lode Millsite Tunnelsite *Check one only*

3. The name and address of the Locator is Merrill Palmer

PO Box 552 Bouse ARIZONA 85325
Address City State Zip

4. The name of the claim is M-6

5. The date of the location is Feb 16, 2006

6. The type of location monument is 2"x2"x5' wood Post

7. The type of corner and end monument is 2"x2"x5' wood Post

8. The claim is 1500 feet long and 600 feet wide. The Distance from the location monument to each end of the claim is 1450 feet in a North direction and 50 feet in a South direction.

9. The general course is from the North to the South

10. The location of the claim occupies all or part of the following quarter sections:

Quarter Section(s)	Section(s)	Township(s)	Range(s)
<u>NE 1/4</u>	<u>Sec. 4</u>	<u>T3N</u>	<u>R20W</u>

11. The locality of this claim with reference to some natural object ~~is as follows:~~ and additional information (if any) concerning its locality are as follows:
The NE CORNER OF THIS MINING CLAIM IS ABOUT 1700 FT IN A EAST DIRECTION TO THE TOP OF THE MOUNTAIN KNOWN AS SUGARLOAF PEAK

12. If amending, the previous claim name was _____ recorded in Docket _____, Book _____, Mining District _____, County, Arizona.

Date 02/16/06

Merrill Palmer
Signature

AMC 371854

RECEIVED
BUREAU OF
LAND MANAGEMENT
2006 MAY 10 PM 2:01
ARIZONA
STATE OFFICE
PHOENIX, ARIZONA

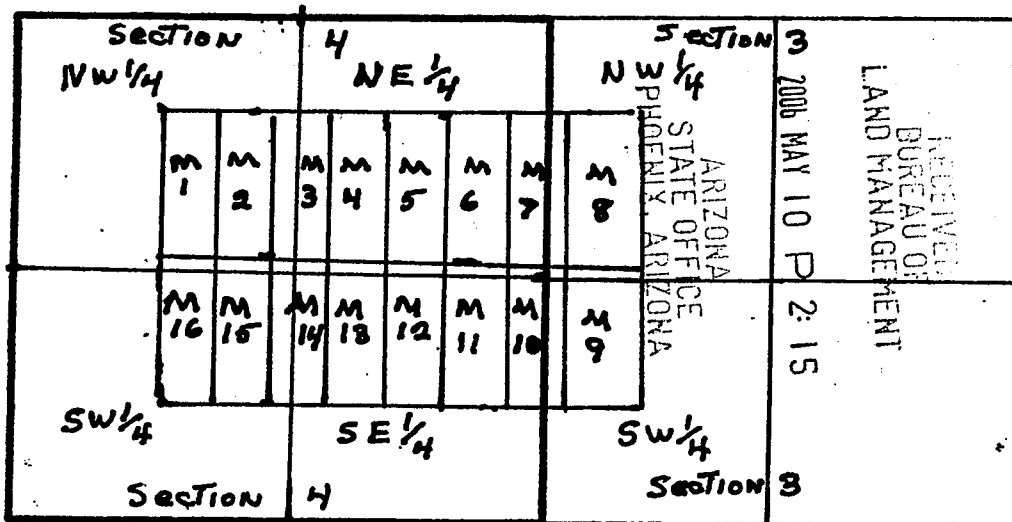
MAP OF MINING CLAIM LOCATION

- The name of the claim is M-6
- Type of claim is Placer Lode Millsite Tunnelsite *Check only one*
- The NE corner of the claim is About 1700 feet in a EAST direction to a ~~corner of the claim~~ permanent natural object described as SUGARLEAF PEAK
- The bearing and distance between the corners of the claim are beginning at the NE corner of the claim, 1500 feet in a South direction to the SE corner, then 600 feet in a WEST direction to the SW corner, then 1500 feet in a NORTH direction to the NW corner, then 600 feet in a EAST direction to the point of beginning.

MAP

One inch = Two thousand feet

North arrow



Section 4 Township T3N Range R20W G & SRB & M

Date 02/16/06

Merrill Palmer
Signature

AMC 371854

AMC 371855

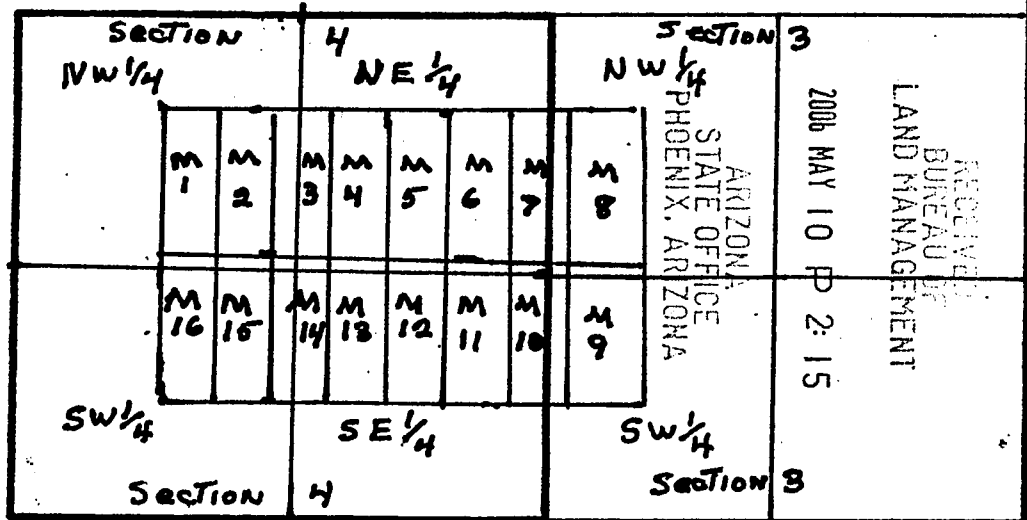
MAP OF MINING CLAIM LOCATION

- The name of the claim is M-7
- Type of claim is Placer Lode Millsite Tunnelsite *Check only one*
- The NE corner of the claim is ABOUT 1200 feet in a EAST direction to a ~~corner of the claim~~ permanent natural object described as SUGARLEAF PEAK
- The bearing and distance between the corners of the claim are beginning at the NE corner of the claim, 1500 feet in a SOUTH direction to the SE corner, then 600 feet in a WEST direction to the SW corner, then 1500 feet in a NORTH direction to the NW corner, then 600 feet in a EAST direction to the point of beginning.

MAP

One inch = Two thousand feet


North arrow



Section 4 Township T3N Range R20W G & SRB & M

Date 02/16/06

Merrill Palmer
Signature



2006-01173

Page 1 of 2

Requested By: MERRILL PALMER

SHELLY D BAKER, RECORDER

OFFICIAL RECORDS OF LA PAZ COUNTY, AZ
02-21-2006 11:54 AM Recording Fee \$14.00

Recorded at the Request of:

When recorded mail to:

Merrill Palmer
P.O. Box 552
Bouse AZ. 85325

NOTICE OF MINING CLAIM LOCATION

1. Location Amendment Check one only
2. Placer Lode Millsite Tunnelsite Check one only

3. The name and address of the Locator is Merrill Palmer

PO Box 552 Bouse ARIZONA 85325
Address City State Zip

4. The name of the claim is M-8

5. The date of the location is Feb 16, 2006

6. The type of location monument is 2"x2"x5' wood Post

7. The type of corner and end monument is 2"x2"x5' wood Post

8. The claim is 1500 feet long and 600 feet wide. The Distance from the location monument to each end of the claim is 1450 feet in a S North direction and 50 feet in a South direction.

9. The general course is from the North to the South

10. The location of the claim occupies all or part of the following quarter sections:

Quarter Section(s)	Section(s)	Township(s)	Range(s)
<u>NW 1/4</u>	<u>Sec 3</u>	<u>T 3 N</u>	<u>R 20 W</u>

11. The locality of this claim with reference to some natural object ~~_____~~ and additional information (if any) concerning its locality are as follows:
The NE CORNER OF THIS MINING CLAIM IS ABOUT 750 FT IN A E DIRECTION TO THE TOP OF THE MOUNTAIN KNOWN AS SUGARLOAF PEAK

12. If amending, the previous claim name was _____ recorded in Docket _____, Book _____ Mining District, _____ County, Arizona.

Date 02/16/06

Merrill Palmer
Signature

AMC 371856

RECEIVED
BUREAU OF LAND MANAGEMENT
ARIZONA
STATE OFFICE
PHOENIX, ARIZONA
MAY 10 2:11 PM

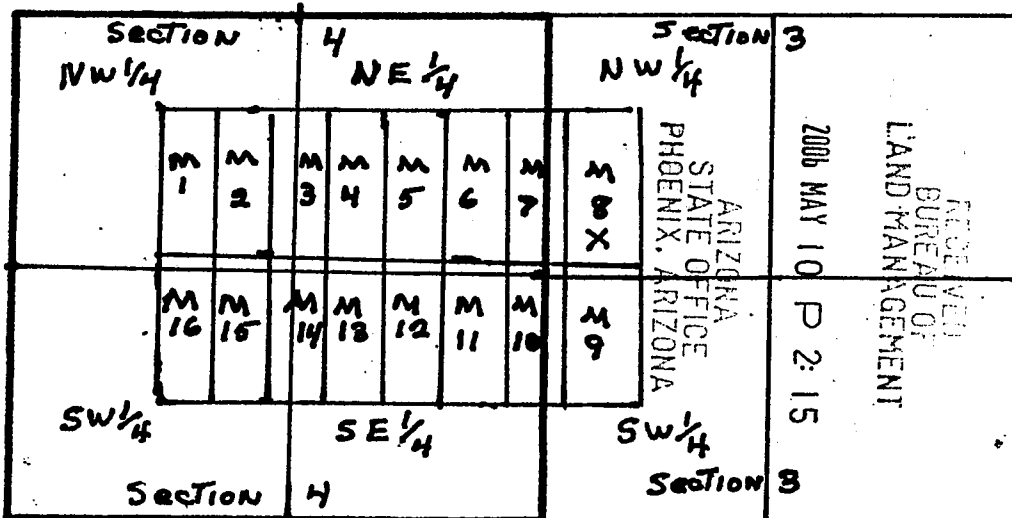
MAP OF MINING CLAIM LOCATION

- The name of the claim is M-8
- Type of claim is Placer Lode Millsite Tunnelsite *Check only one*
- The NE corner of the claim is ABOUT 750 feet in a EAST direction to a ~~corner~~ permanent natural object described as SUGARLEAF PEAK
- The bearing and distance between the corners of the claim are beginning at the NE corner of the claim, 1500 feet in a SOUTH direction to the SE corner, then 600 feet in a WEST direction to the SW corner, then 1500 feet in a NORTH direction to the NW corner, then 600 feet in a EAST direction to the point of beginning.

MAP

One inch = Two thousand feet

North arrow



Section 3 Township T3N Range R20W G&SRB&M

Date 02/16/2006

Merrill Palmer
Signature

AMC 371856



2006-01174

Page 1 of 2

Requested By: MERRILL PALMER

SHELLY D BAKER, RECORDER

OFFICIAL RECORDS OF LA PAZ COUNTY, AZ

02-21-2006 11:54 AM Recordings Fee \$14.00

Recorded at the Request of:

When recorded mail to:

Merrill Palmer
P.O. Box 552
Bouse AZ, 85325

NOTICE OF MINING CLAIM LOCATION

- 1. Location Amendment *Check one only*
- 2. Placer Lode Millsite Tunnelsite *Check one only*

3. The name and address of the Locator is Merrill Palmer
 Name
PO Box 552 Bouse ARIZONA 85325
 Address City State Zip

4. The name of the claim is M-9

5. The date of the location is 02/16/06

6. The type of location monument is 2"x2"x5' wood Post

7. The type of corner and end monument is 2"x2"x5' wood Post

8. The claim is 1500 feet long and 600 feet wide. The Distance from the location monument to each end of the claim is 1450 feet in a South direction and 50 feet in a North direction.

9. The general course is from the North to the South

10. The location of the claim occupies all or part of the following quarter sections:

Quarter Section(s)	Section(s)	Township(s)	Range(s)
<u>Sw/NW 1/4</u>	<u>3</u>	<u>T3N</u>	<u>R20W</u>

11. The locality of this claim with reference to some natural object ~~_____~~ and additional information (if any) concerning its locality are as follows:
The NE CORNER OF THIS MINING CLAIM IS ABOUT 1700 FT IN A NE DIRECTION TO THE TOP OF THE MOUNTAIN KNOWN AS SUGARLOAF PEAK

12. If amending, the previous claim name was _____ recorded in Docket _____ Book _____ Mining District, _____ County, Arizona.

Date 02/16/06 Merrill Palmer
 Signature

AMC 371857

RECEIVED
 BUREAU OF
 LAND MANAGEMENT
 2006 MAY 10 PM
 ARIZONA
 STATE OFFICE
 PHOENIX ARIZONA

MAP OF MINING CLAIM LOCATION

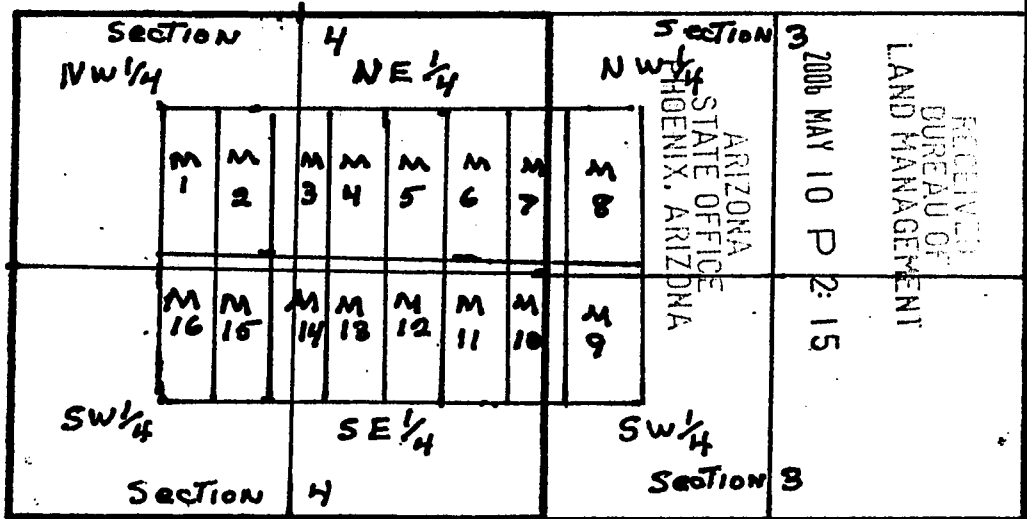
- The name of the claim is M-9
- Type of claim is Placer Lode Millsite Tunnelsite *Check only one*
- The NE corner of the claim is ABOUT 1700 feet in a NE direction to a ~~corner of the claim~~ permanent natural object described as SUGARLEAF PEAK
- The bearing and distance between the corners of the claim are beginning at the NE corner of the claim, 1500 feet in a SOUTH direction to the SE corner, then 600 feet in a WEST direction to the SW corner, then 1500 feet in NORTH direction to the NW corner, then 600 feet in a EAST direction to the point of beginning.

AMC 371857

MAP

One inch = Two thousand feet

North arrow



Section 3 Township T3N Range R20W G & SRB & M

Date 02/16/06

Merrill Palmer
Signature



2006-01175

Page 1 of 2

Requested By: MERRILL PALMER

SHELLY D BAKER, RECORDER

OFFICIAL RECORDS OF LA PAZ COUNTY, AZ
02-21-2006 11:54 AM Recording Fee \$14.00

Recorded at the Request of:

When recorded mail to:

MERRILL PALMER
P.O. Box 552
Bouse AZ. 85325

NOTICE OF MINING CLAIM LOCATION

1. Location Amendment *Check one only*
2. Placer Lode Millsite Tunnelsite *Check one only*

3. The name and address of the Locator is MERRILL PALMER

PO Box 552 Bouse ARIZONA 85325
Address City State Zip

4. The name of the claim is M-10

5. The date of the location is Feb, 16, 2006

6. The type of location monument is 2"x2"x5' wood Post

7. The type of corner and end monument is 2"x2"x5' wood Post

8. The claim is 1500 feet long and 600 feet wide. The Distance from the location monument to each end of the claim is 1450 feet in a S SOUTH direction and 50 feet in a NORTH direction.

9. The general course is from the North to the South

10. The location of the claim occupies all or part of the following quarter sections:

Quarter Section(s)	Section(s)	Township(s)	Range(s)
<u>SW 1/4 / NW 1/4</u>	<u>3</u>	<u>T3N</u>	<u>R20W</u>
<u>SE 1/4 / NE 1/4</u>	<u>4</u>	<u>T3N</u>	<u>R20W</u>

11. The locality of this claim with reference to some natural object ~~is as follows:~~ and additional information (if any) concerning its locality are as follows:
The NE CORNER OF THIS MINING CLAIM IS ABOUT 2300 FT IN A NE DIRECTION TO THE TOP OF THE MOUNTAIN KNOWN AS SUGARLOAF PEAK

12. If amending, the previous claim name was _____ recorded in Docket _____, Book _____, Mining District, _____ County, Arizona.

Date 08/16/06

Merrill Palmer
Signature

AMC 371858

RECEIVED
BUREAU OF
LAND MANAGEMENT
PHOENIX, ARIZONA
ARIZONA
STATE OFFICE
2006 MAY 10 P 2:11

MAP OF MINING CLAIM LOCATION

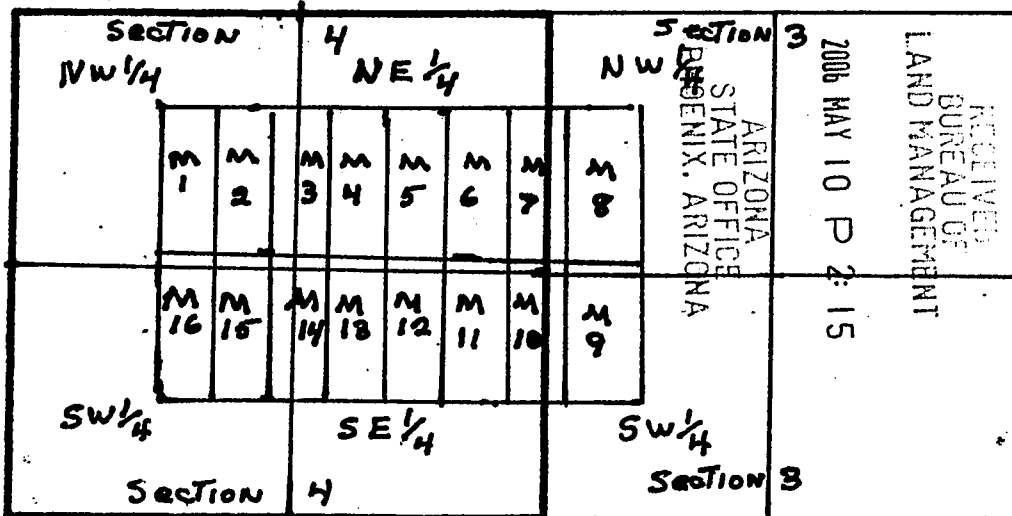
- The name of the claim is M-10
- Type of claim is Placer Lode Millsite Tunnelsite *Check only one*
- The NE corner of the claim is About 2300 feet in a NE direction to a ~~corner~~ permanent natural object described as SUGARLEAF PEAK
- The bearing and distance between the corners of the claim are beginning at the NE corner of the claim, 1500 feet in a South direction to the SE corner, then 600 feet in a WEST direction to the SW corner, then 1500 feet in a NORTH direction to the NW corner, then 600 feet in a EAST direction to the point of beginning.

AMC 371858

MAP

One inch = Two thousand feet

North arrow



Sections 3-4 Township T3N Range R20W G&SRB&M

Date 02/16/06

Merrill Palmer
Signature



2006-01176

Page 1 of 2

Requested By: MERRILL PALMER

SHELLY D BAKER, RECORDER

OFFICIAL RECORDS OF LA PAZ COUNTY, AZ

02-21-2006 11:54 AM Recording Fee \$14.00

Recorded at the Request of:

When recorded mail to:

Merrill Palmer
P.O. Box 552
Bouse AZ 85325

NOTICE OF MINING CLAIM LOCATION

- 1. Location Amendment Check one only
- 2. Placer Lode Millsite Tunnelsite Check one only

3. The name and address of the Locator is Merrill Palmer
Name
PO Box 552 Bouse ARIZONA 85325
Address City State Zip

4. The name of the claim is M-11

5. The date of the location is Feb 16, 2006

6. The type of location monument is 2"x2"x5' wood Post

7. The type of corner and end monument is 2"x2"x5' wood Post

8. The claim is 1500 feet long and 600 feet wide. The Distance from the location monument to each end of the claim is 1450 feet in a South direction and 50 feet in a North direction.

9. The general course is from the North to the South

10. The location of the claim occupies all or part of the following quarter sections:

Quarter Section(s)	Section(s)	Township(s)	Range(s)
<u>SE 1/4</u>	<u>4</u>	<u>T3N</u>	<u>R20W</u>

11. The locality of this claim with reference to some natural object ~~is~~ and additional information (if any) concerning its locality are as follows:
The NE CORNER OF THIS MINING CLAIM IS ABOUT 2500 FT IN A NE DIRECTION TO THE TOP OF THE MOUNTAIN KNOWN AS SUGARLOAF PEAK

12. If amending, the previous claim name was _____ recorded in Docket _____, Book _____, Mining District _____, County, Arizona.

Date 02/16/06 Merrill Palmer
Signature

RECEIVED
 BUREAU OF
 LAND MANAGEMENT
 ARIZONA
 STATE OFFICE
 PHOENIX, ARIZONA
 2006 MAY 10 10 21 AM

ANP 371859

AMC 371859

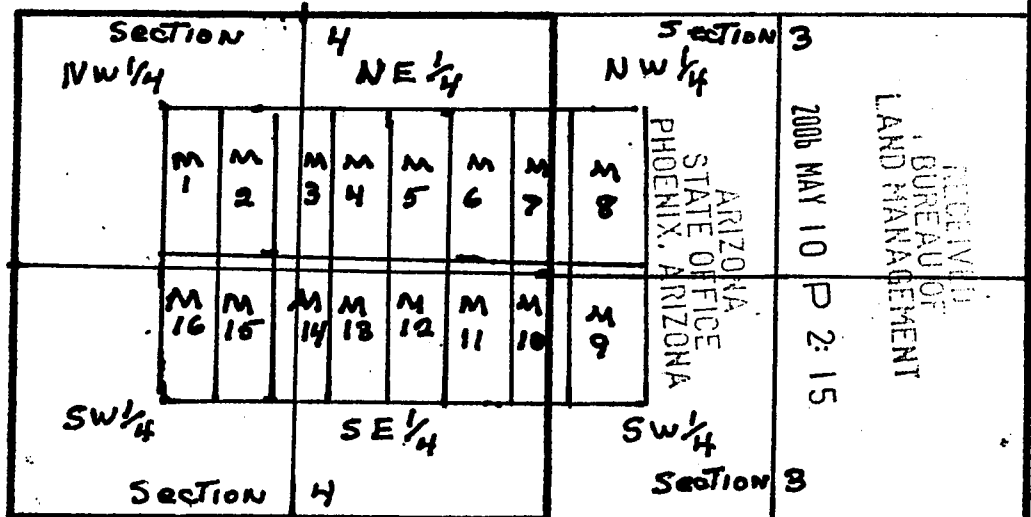
MAP OF MINING CLAIM LOCATION

- The name of the claim is M-11
- Type of claim is Placer Lode Millsite Tunnelsite *Check only one*
- The NE corner of the claim is ABOUT 2500 feet in a NE direction to a ~~corner of the claim~~ permanent natural object described as SUGARLEAF PEAK
- The bearing and distance between the corners of the claim are beginning at the NE corner of the claim, 1500 feet in a SOUTH direction to the SE corner, then 600 feet in a WEST direction to the SW corner, then 1500 feet in a NORTH direction to the NW corner, then 600 feet in a EAST direction to the point of beginning.

MAP

One inch = Two thousand feet

North arrow



Section 4 Township T 3 N Range R 20 W G & SRB & M

Date 02/16/06

Merrill Palmer
Signature



2006-01177

Page 1 of 2

Requested By: MERRILL PALMER

SHELLY D BAKER, RECORDER

OFFICIAL RECORDS OF LA PAZ COUNTY, AZ
02-21-2006 11:54 AM Recordings Fee \$14.00

Recorded at the Request of:

When recorded mail to:

Merrill Palmer
P.O. Box 552
Bouse AZ 85325

NOTICE OF MINING CLAIM LOCATION

1. Location Amendment Check one only
2. Placer Lode Millsite Tunnelsite Check one only

3. The name and address of the Locator is Merrill Palmer

PO Box 552 Bouse ARIZONA 85325
Address City State

4. The name of the claim is M-12

5. The date of the location is Feb 16, 2006

6. The type of location monument is 2"x2"x5' wood Post

7. The type of corner and end monument is 2"x2"x5' wood Post

8. The claim is 1500 feet long and 600 feet wide. The Distance from the location monument to each end of the claim is 1450 feet in a SOUTH direction and 50 feet in a North direction.

9. The general course is from the North to the South

10. The location of the claim occupies all or part of the following quarter sections:

Quarter Section(s)	Section(s)	Township(s)	Range(s)
<u>SE/NE 1/4</u>	<u>4</u>	<u>T3N</u>	<u>R20W</u>

11. The locality of this claim with reference to some natural object ~~_____~~ and additional information (if any) concerning its locality are as follows:
The NE CORNER OF THIS MINING CLAIM IS ABOUT 1200 FT IN A NE DIRECTION TO THE TOP OF THE MOUNTAIN KNOWN AS SUGARLOAF PEAK

12. If amending, the previous claim name was _____ recorded in Docket _____, Book _____, Mining District, _____ County, Arizona.

Date 02/16/06

Merrill Palmer
Signature

RECEIVED
BUREAU OF
LAND MANAGEMENT
ARIZONA
STATE OFFICE
PHOENIX, ARIZONA
FEB 16 2006

AMG 371860

MAP OF MINING CLAIM LOCATION

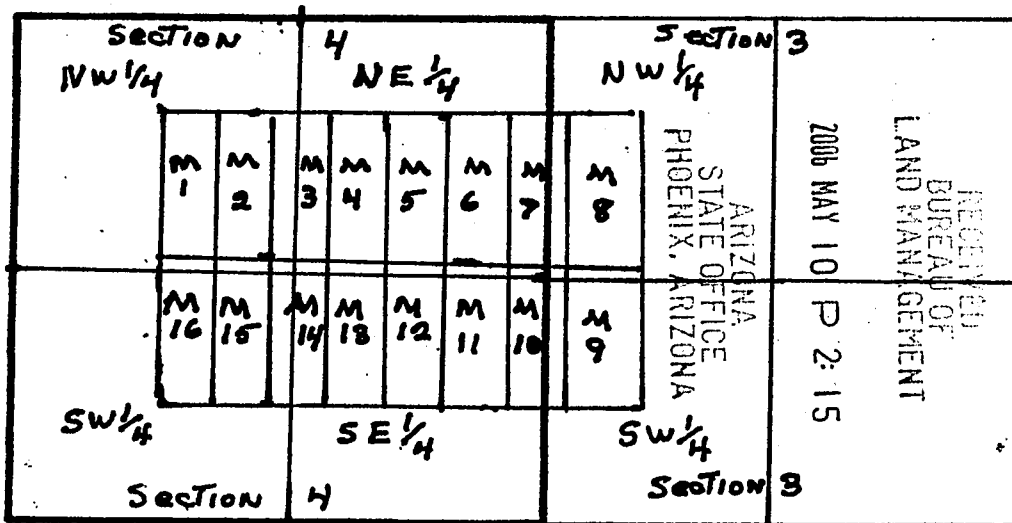
- The name of the claim is M-12
- Type of claim is Placer Lode Millsite Tunnelsite *Check only one*
- The NE corner of the claim is About 2800 feet in a NE direction to a ~~survey point~~ permanent natural object described as Sugarleaf Peak
- The bearing and distance between the corners of the claim are beginning at the NE corner of the claim, 1500 feet in a South direction to the SE corner, then 600 feet in a West direction to the SW corner, then 1500 feet in a North direction to the NW corner, then 600 feet in a EAST direction to the point of beginning.

AMC 371860

MAP

One inch = Two thousand feet

North arrow



Section 4 Township T3N Range R20W G&SRB&M

Date 02/16/06

Merrill Palmer
Signature

MAP OF MINING CLAIM LOCATION

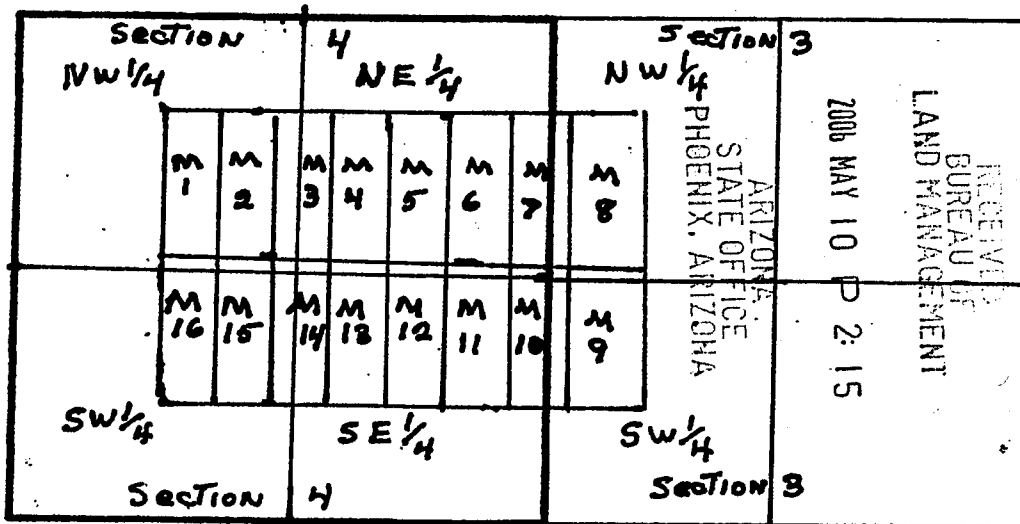
- The name of the claim is M-13
- Type of claim is Placer Lode Millsite Tunnelsite *Check only one*
- The NE corner of the claim is ABOUT 3400 feet in a NE direction to a ~~corner of the claim~~ permanent natural object described as SUGARLEAF PEAK
- The bearing and distance between the corners of the claim are beginning at the NE corner of the claim, 1500 feet in a SOUTH direction to the SE corner, then 600 feet in a WEST direction to the SW corner, then 1500 feet in a NORTH direction to the NW corner, then 600 feet in a EAST direction to the point of beginning.

AMC 371861

MAP

One inch = Two thousand feet

North arrow



Section 4 Township T 3 N Range R 20 W G & SRB & M

Date 02/16/06

Merrill Palmer
Signature



2006-01179

Page 1 of 2

Requested By: MERRILL PALMER

SHELLY D BAKER, RECORDER

OFFICIAL RECORDS OF LA PAZ COUNTY, AZ

02-21-2006 11:54 AM Recording Fee \$14.00

Recorded at the Request of:

When recorded mail to:

Merrill Palmer

P.O. Box 552

Bouse AZ 85325

NOTICE OF MINING CLAIM LOCATION

1. Location Amendment Check one only
2. Placer Lode Millsite Tunnelsite Check one only

3. The name and address of the Locator is Merrill Palmer

Name

PO Box 552 Bouse ARIZONA 85325

Address City State Zip

4. The name of the claim is M-14

5. The date of the location is Feb 16, 2006

6. The type of location monument is 2'x2'x5' wood Post

7. The type of corner and end monument is 2'x2'x5' wood Post

8. The claim is 1500 feet long and 600 feet wide. The Distance from the location monument to each end of the claim is 1450 feet in a South direction and 50 feet in a North direction.

9. The general course is from the North to the South

10. The location of the claim occupies all or part of the following quarter sections:

Quarter Section(s)	Section(s)	Township(s)	Range(s)
<u>NW/NE/SW/SE 1/4</u>	<u>4</u>	<u>T 23 N</u>	<u>R 20 W</u>

11. The locality of this claim with reference to some natural object ~~_____~~ and additional information (if any) concerning its locality are as follows:
The NE CORNER OF THIS MINING CLAIM IS ABOUT 3900 FT IN A NE DIRECTION TO THE TOP OF THE MOUNTAIN KNOWN AS SUGARLOAF PEAK

12. If amending, the previous claim name was _____ recorded in Docket _____, Book _____, Mining District _____, County, Arizona.

Date 02/16/06

Merrill Palmer
Signature

ANC 371862

RECEIVED
 BUREAU OF
 LAND MANAGEMENT
 PHOENIX, ARIZONA
 2006 MAY 10 P 2:11

MAP OF MINING CLAIM LOCATION

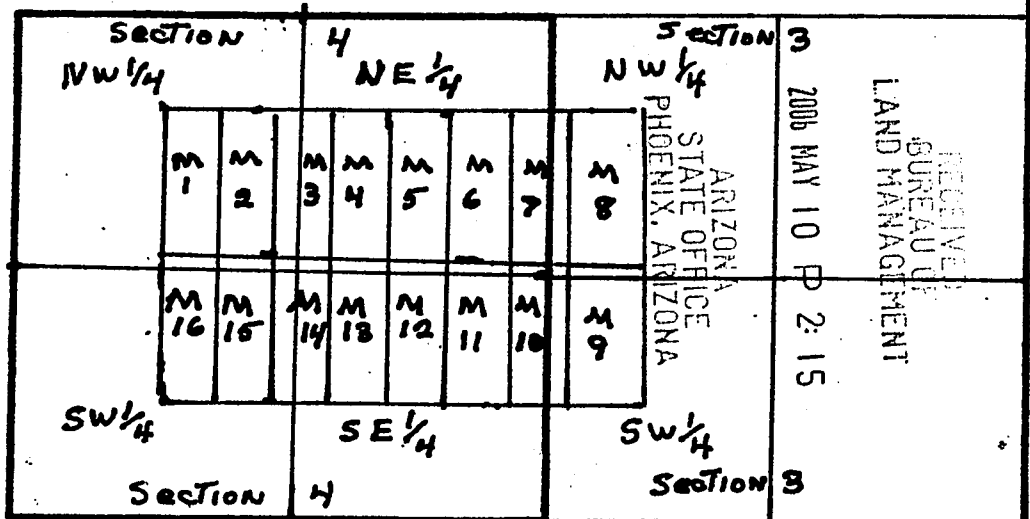
- The name of the claim is M-14
- Type of claim is Placer Lode Millsite Tunnelsite *Check only one*
- The NE corner of the claim is About 3800 feet in a NE direction to a ~~corner of the claim~~ permanent natural object described as Sugarleaf Peak
- The bearing and distance between the corners of the claim are beginning at the NE corner of the claim, 1500 feet in a South direction to the SE corner, then 600 feet in a West direction to the SW corner, then 1500 feet in North direction to the NW corner, then 600 feet in a EAST direction to the point of beginning.

AMC 371862

MAP

One inch = Two thousand feet


North arrow



Section 4 Township T3N Range R20W G & SRB & M

Date 02/16/06

Merrill Palmer
Signature



2006-01180
 Page 1 of 2
 Requested By: MERRILL PALMER
 SHELLY D BAKER, RECORDER
 OFFICIAL RECORDS OF LA PAZ COUNTY, AZ
 02-21-2006 11:54 AM Recordings Fee \$14.00

Recorded at the Request of:

When recorded mail to:
 MERRILL PALMER
 P.O. Box 552
 Bouse AZ 85325

NOTICE OF MINING CLAIM LOCATION

1. Location Amendment *Check one only*
 2. Placer Lode Millsite Tunnelsite *Check one only*

3. The name and address of the Locator is MERRILL PALMER
 Name
PO Box 552 Bouse ARIZONA 85325
 Address City State Zip

4. The name of the claim is M-15

5. The date of the location is Feb 16, 2006

6. The type of location monument is 2"x2"x5' wood Post

7. The type of corner and end monument is 2"x2"x5' wood Post

8. The claim is 1500 feet long and 600 feet wide. The Distance from the location monument to each end of the claim is 1450 feet in a SOUTH direction and 50 feet in a North direction.

9. The general course is from the North to the South

10. The location of the claim occupies all or part of the following quarter sections:

Quarter Section(s)	Section(s)	Township(s)	Range(s)
<u>NW/SW 1/4</u>	<u>4</u>	<u>T3N</u>	<u>R20W</u>

11. The locality of this claim with reference to some natural object ~~and~~ and additional information (if any) concerning its locality are as follows:
THE NE CORNER OF THIS MINING CLAIM IS ABOUT 1400 FT IN A NE DIRECTION TO THE TOP OF THE MOUNTAIN KNOWN AS SUGARLOAF PEAK

12. If amending, the previous claim name was _____ recorded in Docket _____, Book _____, Mining District _____, County, Arizona.

Date 02/16/06 Merrill Palmer
 Signature

AMC 371863

RECEIVED
 BUREAU OF
 LAND MANAGEMENT
 2006 MAY 10 PM 2:14
 PHOENIX ARIZONA
 STATE OFFICE
 ARIZONA

MAP OF MINING CLAIM LOCATION

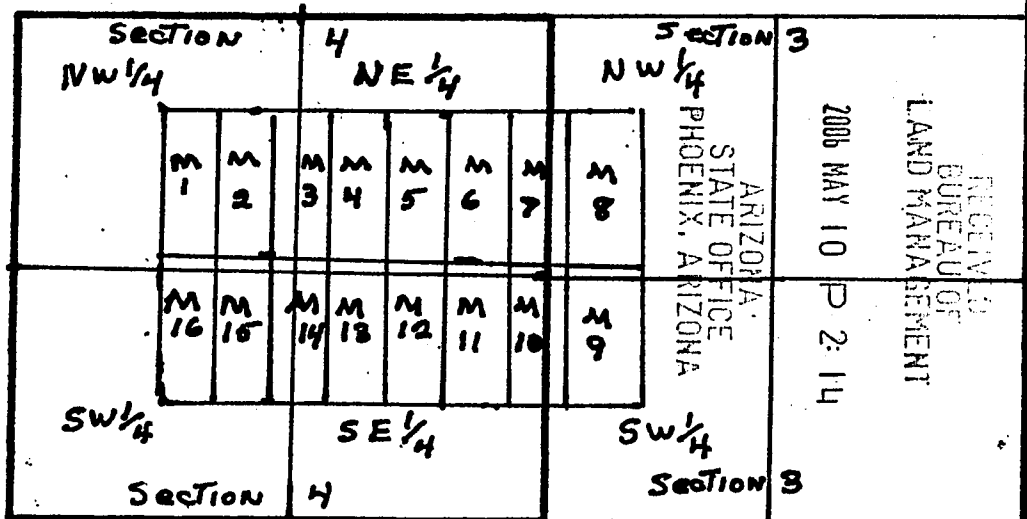
- The name of the claim is M-15
- Type of claim is Placer Lode Millsite Tunnelsite *Check only one*
- The NE corner of the claim is ABOUT 4400 feet in a NE direction to a ~~corner of the claim~~ permanent natural object described as SUGARLEAF PEAK
- The bearing and distance between the corners of the claim are beginning at the NE corner of the claim, 1500 feet in a SOUTH direction to the SE corner, then 600 feet in a WEST direction to the SW corner, then 1500 feet in a NORTH direction to the NW corner, then 600 feet in a EAST direction to the point of beginning.

AMC 371863

MAP

One inch = Two thousand feet

North arrow



Section 4 Township T3N Range R20W G&SRB&M

Date 02/16/06

Merrill Palmer
Signature



2006-01181
 Page 1 of 2
 Requested By: MERRILL PALMER
 SHELLY D BAKER, RECORDER
 OFFICIAL RECORDS OF LA PAZ COUNTY, AZ
 02-21-2006 11:54 AM Recordings Fee \$14.00

Recorded at the Request of:

When recorded mail to:
 Merrill Palmer
 P.O. Box 552
 Bouse AZ 85325

NOTICE OF MINING CLAIM LOCATION

1. Location Amendment Check one only
 2. Placer Lode Millsite Tunnelsite Check one only

3. The name and address of the Locator is Merrill Palmer
 Name
PO Box 552 Bouse ARIZONA 85325
 Address City State Zip

4. The name of the claim is M-16

5. The date of the location is Feb 16, 2006

6. The type of location monument is 2"x2"x5' wood Post

7. The type of corner and end monument is 2"x2"x5' wood Post

8. The claim is 1500 feet long and 600 feet wide. The Distance from the location monument to each end of the claim is 1450 feet in a South direction and 50 feet in a North direction.

9. The general course is from the North to the South

10. The location of the claim occupies all or part of the following quarter sections:

Quarter Section(s)	Section(s)	Township(s)	Range(s)
<u>SW/NW 1/4</u>	<u>4</u>	<u>T3N</u>	<u>R20W</u>

11. The locality of this claim with reference to some natural object ~~_____~~ and additional information (if any) concerning its locality are as follows:
The NE CORNER of This Mining Claim is About 4700 FT
in a NE direction To The Top of The Mountain Known
As Sugarloaf Peak

12. If amending, the previous claim name was _____ recorded in Docket _____, Book _____, Mining District, _____ County, Arizona.

Date 02/16/06

Merrill Palmer
 Signature

RECEIVED
 BUREAU OF
 LAND MANAGEMENT
 ARIZONA
 STATE OFFICE
 PHOENIX, ARIZONA
 2006 MAY 10 PM 11

AMC 371864

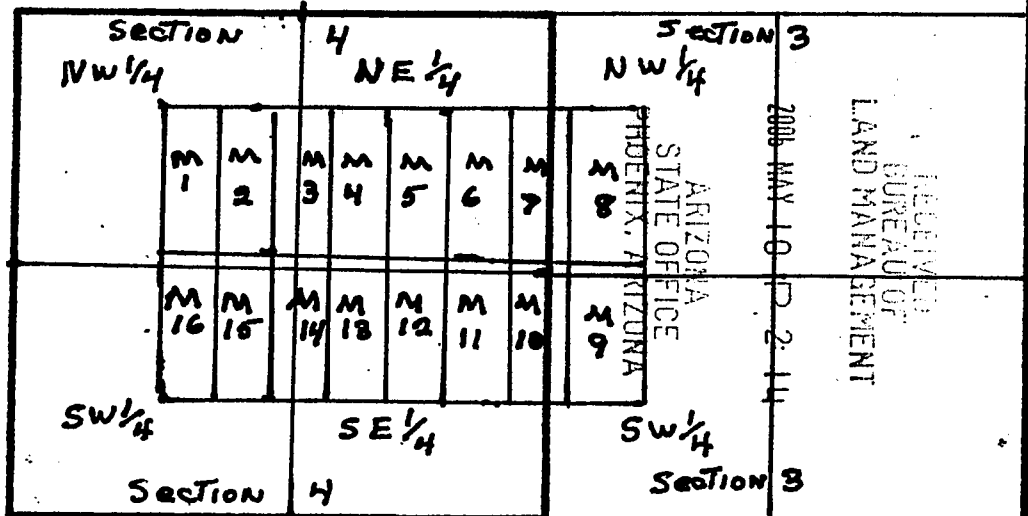
MAP OF MINING CLAIM LOCATION

- The name of the claim is M-16
- Type of claim is Placer Lode Millsite Tunnelsite *Check only one*
- The NE corner of the claim is ABOUT 4700 feet in a NE direction to a ~~corner~~ permanent natural object described as SUGARLEAF PEAK
- The bearing and distance between the corners of the claim are beginning at the NE corner of the claim, 1500 feet in a SOUTH direction to the SE corner, then 600 feet in a WEST direction to the SW corner, then 1500 feet in a NORTH direction to the NW corner, then 600 feet in a EAST direction to the point of beginning.

MAP

One inch = Two thousand feet

North arrow



Section 4 Township T3N Range R20W G & SRB & M

Date 02/16/06

Merrill Palmer
Signature

AMG 371864



2006-01182

Page 1 of 2

Requested By: MERRILL PALMER

SHELLY D BAKER, RECORDER

OFFICIAL RECORDS OF LA PAZ COUNTY, AZ

02-21-2006 11:54 AM Recording Fee \$14.00

Recorded at the Request of:

When recorded mail to:

Merrill Palmer
P.O. Box 552
Bouse AZ 85325

NOTICE OF MINING CLAIM LOCATION

1. Location Amendment *Check one only*

2. Placer Lode Millsite Tunnelsite *Check one only*

3. The name and address of the Locator is Merrill Palmer
PO Box 552 Bouse ARIZONA 85325
Name
Address City State Zip

4. The name of the claim is M-17

5. The date of the location is Feb 16, 2006

6. The type of location monument is 2'x2'x5' wood Post

7. The type of corner and end monument is 2'x2'x5' wood Post

8. The claim is 1500 feet long and 600 feet wide. The Distance from the location monument to each end of the claim is 1450 feet in a North direction and 50 feet in a South direction.

9. The general course is from the North to the South

10. The location of the claim occupies all or part of the following quarter sections:
Quarter Section(s) SW 1/4 Section(s) 34 Township(s) T4N Range(s) R20W

11. The locality of this claim with reference to some natural object ~~is as follows:~~ and additional information (if any) concerning its locality are as follows:
THE NE CORNER OF THIS MINING CLAIM IS ABOUT 2800 FT IN A S DIRECTION TO THE TOP OF THE MOUNTAIN KNOWN AS SUGARLOAF PEAK

12. If amending, the previous claim name was _____ recorded in Docket _____ Book _____ Mining District _____ County, Arizona.

Date 2/16/06

Merrill Palmer
Signature

RECEIVED
BUREAU OF
LAND MANAGEMENT
ARIZONA
STATE OFFICE
PHOENIX, ARIZONA
2006 MAY 10 P

AMC 3718651

AMC 371865

MAP OF MINING CLAIM LOCATION

- The name of the claim is M-17
- Type of claim is Placer Lode Millsite Tunnelsite *Check only one*
- The NE corner of the claim is About 2800 feet in a Southerly direction to a ~~corner~~ permanent natural object described as Sugarleaf Peak
- The bearing and distance between the corners of the claim are beginning at the NE corner of the claim, 1500 feet in a South direction to the SE corner, then 600 feet in a WEST direction to the SW corner, then 1500 feet in NORTH direction to the NW corner, then 600 feet in a EAST direction to the point of beginning.

MAP

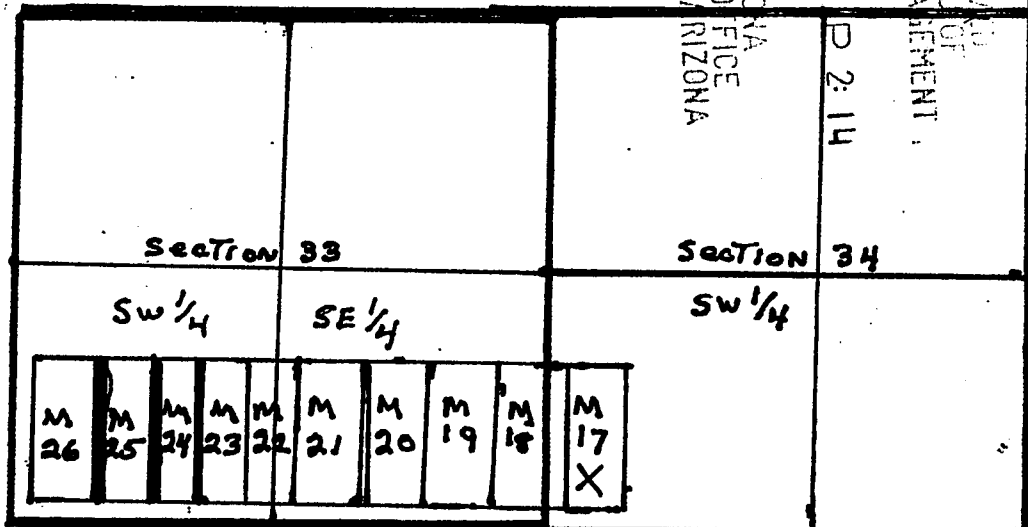
One inch = Two thousand feet

North arrow



ARIZONA
STATE OFFICE
PHOENIX, ARIZONA

RECEIVED
BUREAU OF
LAND MANAGEMENT
MAY 10 2:14



Section 34 Township T4N Range R20W G & SRB & M

Date 2/16/06

Merrill Palmer
Signature

AMC 371866

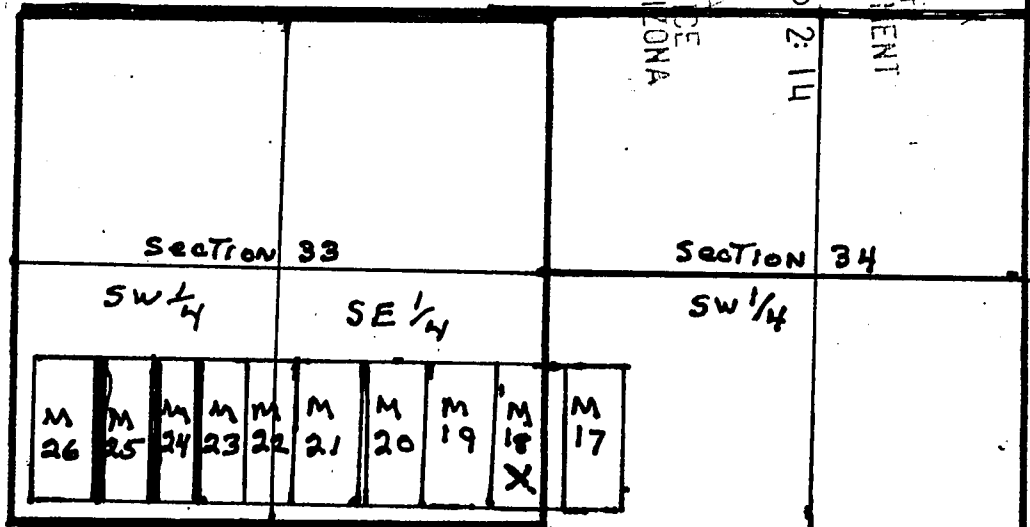
MAP OF MINING CLAIM LOCATION

- The name of the claim is M-18
- Type of claim is Placer Lode Millsite Tunnelsite *Check only one*
- The NE corner of the claim is About 3000 feet in a SE direction to a ~~permanent natural object~~ permanent natural object described as Sugarleaf Peak
- The bearing and distance between the corners of the claim are beginning at the NE corner of the claim, 1500 feet in a South direction to the SE corner, then 600 feet in a West direction to the SW corner, then 1500 feet in a North direction to the NW corner, then 600 feet in a EAST direction to the point of beginning.

MAP

One inch = Two thousand feet

RECEIVED
BUREAU OF
LAND MANAGEMENT
FEB 21 10 P 2:14
ARIZONA
STATE OFFICE
PHOENIX, ARIZONA



Section 34, 33 Township T4N Range R20W G & SRB & M

Date 2/16/06

Merrill Palmer
Signature



2006-01184

Page 1 of 2

Requested By: MERRILL PALMER

SHELLY D BAKER, RECORDER

OFFICIAL RECORDS OF LA PAZ COUNTY, AZ

02-21-2006 11:54 AM Recording Fee \$14.00

Recorded at the Request of:

When recorded mail to:

Merrill Palmer
P.O. Box 552
Bouse AZ, 85325

NOTICE OF MINING CLAIM LOCATION

1. Location Amendment *Check one only*

2. Placer Lode Millsite Tunnelsite *Check one only*

3. The name and address of the Locator is Merrill Palmer
PO Box 552 Bouse ARIZONA 85325
Name
Address City State Zip

4. The name of the claim is M-19

5. The date of the location is Feb 16, 2006

6. The type of location monument is 2'x2'x5' wood Post

7. The type of corner and end monument is 2'x2'x5' wood Post

8. The claim is 1500 feet long and 600 feet wide. The distance from the location monument to each end of the claim is 1450 feet in a North direction and 50 feet in a South direction.

9. The general course is from the North to the South

10. The location of the claim occupies all or part of the following quarter sections:

Quarter Section(s)	Section(s)	Township(s)	Range(s)
<u>SE 1/4</u>	<u>33</u>	<u>T4N</u>	<u>R20W</u>

11. The locality of this claim with reference to some natural object ~~and~~ and additional information (if any) concerning its locality are as follows:
The SE CORNER OF THIS MINING CLAIM IS ABOUT 1200 FT IN A SE DIRECTION TO THE TOP OF THE MOUNTAIN KNOWN AS SUGARLOAF PEAK

12. If amending, the previous claim name was _____ recorded in Docket _____, Book _____, Mining District _____, County, Arizona.

Date 2/16/06 Merrill Palmer
Signature

AMC 371867

ARIZONA STATE OFFICE PHOENIX, ARIZONA
BUREAU OF LAND MANAGEMENT
2006 MAY 10 P

AMG 371867

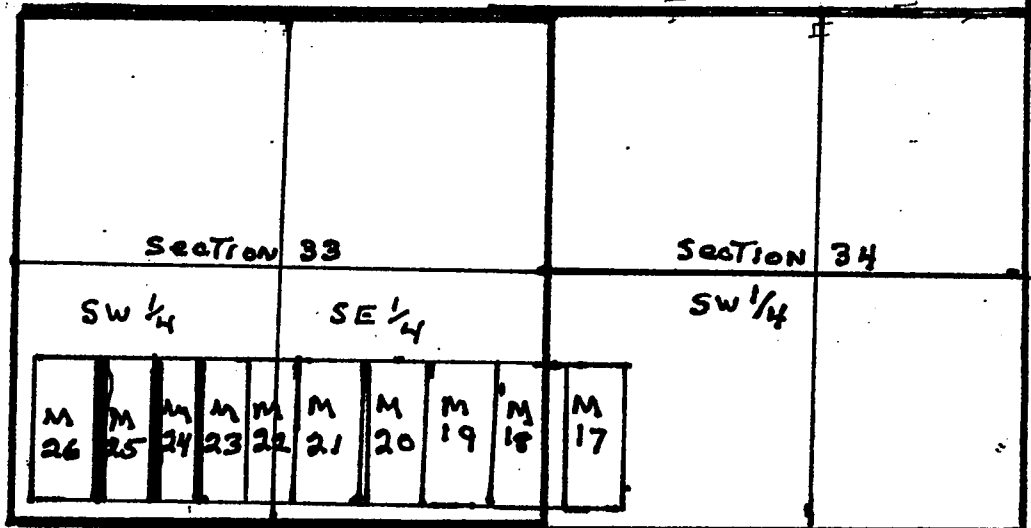
MAP OF MINING CLAIM LOCATION

- The name of the claim is M-19
- Type of claim is Placer Lode Millsite Tunnelsite *Check only one*
- The SE corner of the claim is AbouT 2100 feet in a SE direction to a ~~corner of the claim~~ permanent natural object described as Sugarleaf Peak
- The bearing and distance between the corners of the claim are beginning at the NE corner of the claim, 1500 feet in a South direction to the SE corner, then 600 feet in a West direction to the SW corner, then 1500 feet in NORTH direction to the NW corner, then 600 feet in a EAST direction to the point of beginning.

MAP

One inch = Two thousand feet

2006 MAR 21 P 2:
 ARIZONA
 STATE OFFICE
 PHOENIX, ARIZONA
 BUREAU OF
 LAND MANAGEMENT



Section 33 Township T4N Range R20W G&SRB&M

Date 2/16/06

Merrill Palmer
Signature



2006-01285

Page 1 of 2

Requested By: MERRILL PALMER

SHELLY D BAKER, RECORDER

OFFICIAL RECORDS OF LA PAZ COUNTY, AZ

02-24-2006 04:04 PM Recording Fee \$14.00

Recorded at the Request of:

When recorded mail to:

MERRILL PALMER

P.O. Box 552

BOUSE AZ 85325

NOTICE OF MINING CLAIM LOCATION

1. Location Amendment *Check one only*

2. Placer Lode Millsite Tunnelsite *Check one only*

3. The name and address of the Locator is MERRILL PALMER

PO Box 552 Bouse ARIZONA 85325
Address City State

4. The name of the claim is M-20

5. The date of the location is Feb 16, 2006

6. The type of location monument is 2"x2"x5' wood Post

7. The type of corner and end monument is 2"x2"x5' wood Post

8. The claim is 1500 feet long and 600 feet wide. The Distance from the location monument to each end of the claim is 1450 feet in a North direction and 50 feet in a South direction.

9. The general course is from the North to the South

10. The location of the claim occupies all or part of the following quarter sections:

Quarter Section(s)	Section(s)	Township(s)	Range(s)
<u>SE 1/4</u>	<u>33</u>	<u>T4N</u>	<u>R20W</u>

11. The locality of this claim with reference to some natural object ~~and~~ and additional information (if any) concerning its locality are as follows:
THESE CORNER OF THIS MINING CLAIM IS ABOUT 2700 FT IN A SE DIRECTION TO THE TOP OF THE MOUNTAIN KNOWN AS SUGARLOAF PEAK

12. If amending, the previous claim name was _____ recorded in Docket _____, Book _____, Mining District _____, County, Arizona.

Date 2/16/06 Merrill Palmer
Signature

RECORDED
BUREAU OF
LAND MANAGEMENT
ARIZONA
STATE OFFICE
PHOENIX, ARIZONA
2006 MAY 10 P 2:11 U

AMC 3 71868

AMC 371868

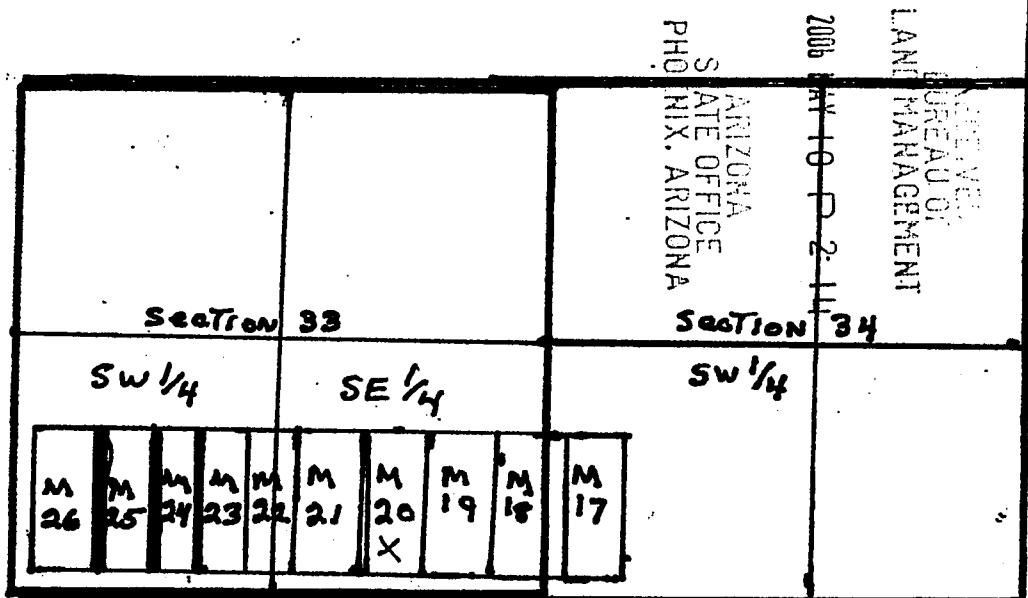
MAP OF MINING CLAIM LOCATION

- The name of the claim is M-20
- Type of claim is Placer Lode Millsite Tunnelsite *Check only one*
- The SE corner of the claim is About 2700 feet in a SE direction to a ~~corner of the claim~~ permanent natural object described as Sugarleaf Peak
- The bearing and distance between the corners of the claim are beginning at the NE corner of the claim, 1500 feet in a South direction to the SE corner, then 600 feet in a West direction to the SW corner, then 1500 feet in a North direction to the NW corner, then 600 feet in a EAST direction to the point of beginning.

MAP

One inch = Two thousand feet

North arrow



Section 33 Township T4N Range R20W G & SRB & M

Date 2/16/06

Merrill Palmer
Merrill Palmer
 Signature



2006-01186

Page 1 of 2

Requested By: MERRILL PALMER

SHELLY D BAKER, RECORDER

OFFICIAL RECORDS OF LA PAZ COUNTY, AZ

02-21-2006 12:24 PM Recordings Fee \$14.00

AMC 371869

Recorded at the Request of:

When recorded mail to:

Merrill Palmer
P.O. Box 552
Bouse AZ 85325

NOTICE OF MINING CLAIM LOCATION

1. Location Amendment *Check one only*

2. Placer Lode Millsite Tunnelsite *Check one only*

3. The name and address of the Locator is Merrill Palmer
PO Box 552 Bouse ARIZONA 85325
Address City State Zip

4. The name of the claim is M-21

5. The date of the location is Feb 16, 2006

6. The type of location monument is 2"x2"x5' wood Post

7. The type of corner and end monument is 2"x2"x5' wood Post

8. The claim is 1500 feet long and 600 feet wide. The Distance from the location monument to each end of the claim is 1450 feet in a North direction and 50 feet in a South direction.

9. The general course is from the North to the South.

10. The location of the claim occupies all or part of the following quarter sections:

Quarter Section(s)	Section(s)	Township(s)	Range(s)
<u>SE 1/4</u>	<u>33</u>	<u>T4N</u>	<u>R20W</u>

11. The locality of this claim with reference to some natural object ~~is~~ and additional information (if any) concerning its locality are as follows:
The SE CORNER OF THIS MINING CLAIM IS ABOUT 3100 FT IN A SE DIRECTION TO THE TOP OF THE MOUNTAIN KNOWN AS SUGARLOAF PEAK

12. If amending, the previous claim name was _____ recorded in Docket _____, Book _____, Mining District _____, _____ County, Arizona.

Date 2/16/06
2/16/06

Merrill Palmer
Signature

STATE OFFICE
PHOENIX, ARIZONA
RECORDED
MAY 10 2 11 PM
LAND MANAGEMENT

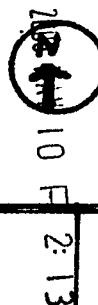
MAP OF MINING CLAIM LOCATION

- The name of the claim is M-21
- Type of claim is Placer Lode Millsite Tunnelsite *Check only one*
- The SE corner of the claim is ABOUT 3100 feet in a SE direction to a ~~permanent natural object~~ permanent natural object described as SUGARLEAF PEAK
- The bearing and distance between the corners of the claim are beginning at the NE corner of the claim, 1500 feet in a SOUTH direction to the SE corner, then 600 feet in a WEST direction to the SW corner, then 1500 feet in NORTH direction to the NW corner, then 600 feet in a EAST direction to the point of beginning.

MAP

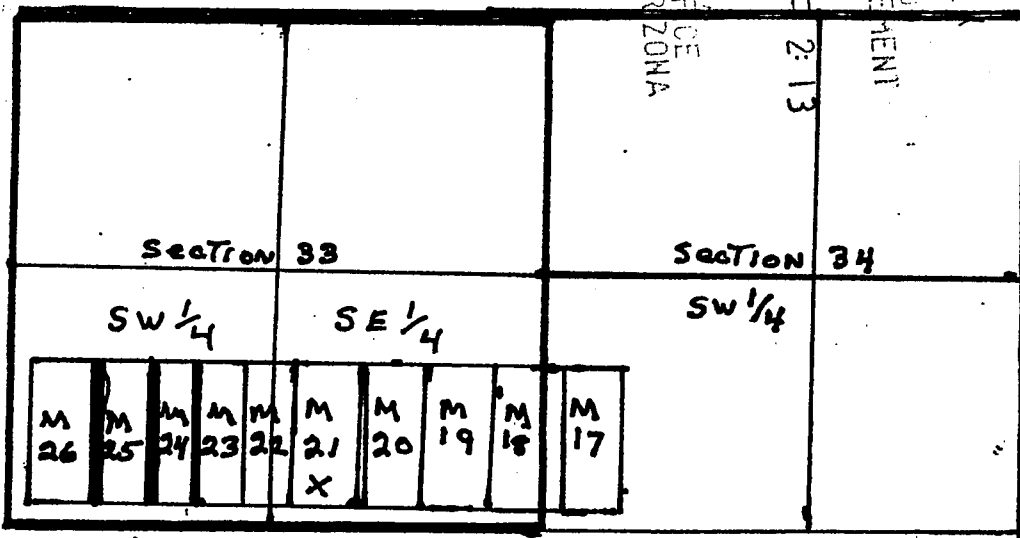
One inch = Two thousand feet

North arrow



ARIZONA
STATE OFFICE
PHOENIX, ARIZONA

BUREAU OF
LAND MANAGEMENT



AMC 371869

Section 33 Township T4N Range R20W G&SRB&M

Date 2/16/06

Merrill Palmer
Signature



2006-01187

Page 1 of 2

Requested By: MERRILL PALMER

SHELLY D BAKER, RECORDER

OFFICIAL RECORDS OF LA PAZ COUNTY, AZ

02-21-2006 12:24 PM Recordings Fee \$14.00

Recorded at the Request of:

When recorded mail to:

Merrill Palmer
P.O. Box 552
Bouse Az. 85325

NOTICE OF MINING CLAIM LOCATION

- 1. Location Amendment Check one only
- 2. Placer Lode Millsite Tunnelsite Check one only

3. The name and address of the Locator is Merrill Palmer
 Name
PO Box 552 Bouse ARIZONA 85325
 Address City State Zip

4. The name of the claim is M-22

5. The date of the location is Feb 16, 2006

6. The type of location monument is 2'x2'x5' wood Post

7. The type of corner and end monument is 2'x2'x5' wood Post

8. The claim is 1500 feet long and 600 feet wide. The Distance from the location monument to each end of the claim is 1450 feet in a North direction and 50 feet in a South direction.

9. The general course is from the North to the South

10. The location of the claim occupies all or part of the following quarter sections:

Quarter Section(s)	Section(s)	Township(s)	Range(s)
<u>SW/SE 1/4</u>	<u>33</u>	<u>T4N</u>	<u>R20W</u>

11. The locality of this claim with reference to some natural object ~~and~~ and additional information (if any) concerning its locality are as follows:
THE SE CORNER OF THIS MINING CLAIM IS ABOUT 3600 FT IN A SE DIRECTION TO THE TOP OF THE MOUNTAIN KNOWN AS SUGARLOAF PEAK

12. If amending, the previous claim name was _____ recorded in Docket _____, Book _____ Mining District, _____ County, Arizona.

Date 2/16/06

Merrill Palmer
Signature

AMC 371870

RECEIVED
 BUREAU OF
 LAND MANAGEMENT
 PHOENIX, ARIZONA
 2006 MAY 10 P 2:13
 ARIZONA STATE OFFICE

AMC 371870

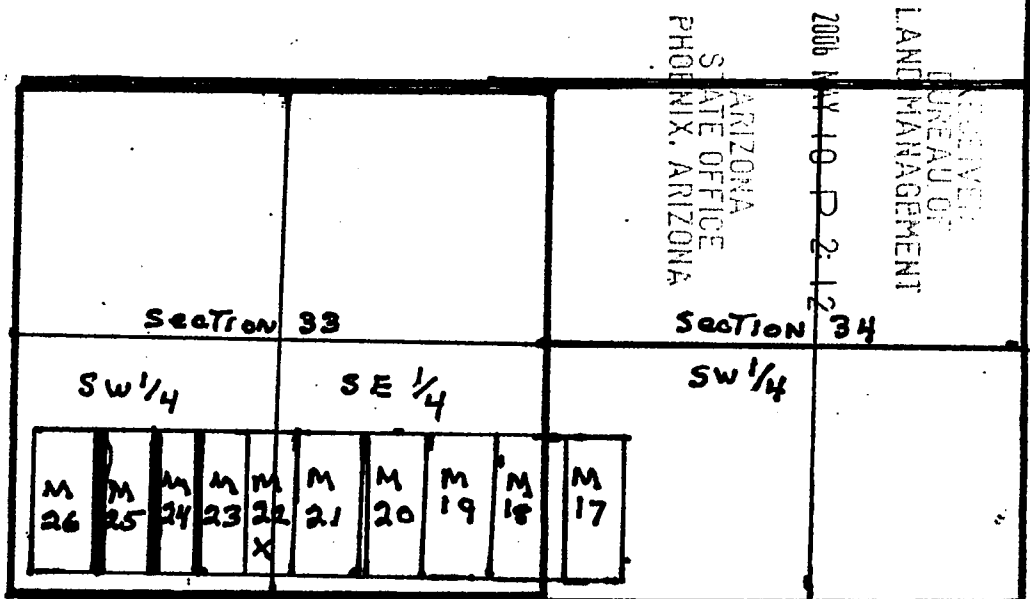
MAP OF MINING CLAIM LOCATION

1. The name of the claim is M-22
2. Type of claim is Placer Lode Millsite Tunnelsite *Check only one*
3. The SE corner of the claim is About 3600 feet in a SE direction to a ~~permanent natural object~~ permanent natural object described as Sugarleaf Peak
4. The bearing and distance between the corners of the claim are beginning at the NE corner of the claim, 1500 feet in a South direction to the SE corner, then 600 feet in a West direction to the SW corner, then 1500 feet in North direction to the NW corner, then 600 feet in a EAST direction to the point of beginning.

MAP

One inch = Two thousand feet

North arrow



Section 33 Township T4N Range R20W G & SRB & M

Date 2/16/06

Merrill Palmer
Signature



2006-01188

Page 1 of 2

Requested By: MERRILL PALMER

SHELLY D BAKER, RECORDER

OFFICIAL RECORDS OF LA PAZ COUNTY, AZ
02-21-2006 12:24 PM Recordings Fee \$14.00

Recorded at the Request of:

When recorded mail to:

Merrill Palmer
P.O. Box 552
Bouse AZ 85325

NOTICE OF MINING CLAIM LOCATION

1. Location Amendment *Check one only*

2. Placer Lode Millsite Tunnelsite *Check one only*

3. The name and address of the Locator is Merrill Palmer

PO Box 552 Bouse ARIZONA 85325
Address City State Zip

4. The name of the claim is M-23

5. The date of the location is Feb 16, 2006

6. The type of location monument is 2'x2'x5' wood Post

7. The type of corner and end monument is 2'x2'x5' wood Post

8. The claim is 1500 feet long and 600 feet wide. The Distance from the location monument to each end of the claim is 1450 feet in a North direction and 50 feet in a South direction.

9. The general course is from the North to the South.

10. The location of the claim occupies all or part of the following quarter sections:

Quarter Section(s)	Section(s)	Township(s)	Range(s)
<u>SW 1/4</u>	<u>33</u>	<u>T4N</u>	<u>R20W</u>

11. The locality of this claim with reference to some natural object ~~_____~~ and additional information (if any) concerning its locality are as follows:

THESE CORNER OF THIS MINING CLAIM IS ABOUT 4200 FT IN A SE DIRECTION TO THE TOP OF THE MOUNTAIN KNOWN AS SUGARLOAF PEAK

12. If amending, the previous claim name was _____ recorded in Docket _____ Book _____ Mining District _____ County, Arizona.

Date 2/16/06

Merrill Palmer
Signature

AMC 371871

RECORDED
FEBRUARY 16 2006
STATE OF ARIZONA
LAND MANAGEMENT DIVISION
PHOENIX, ARIZONA

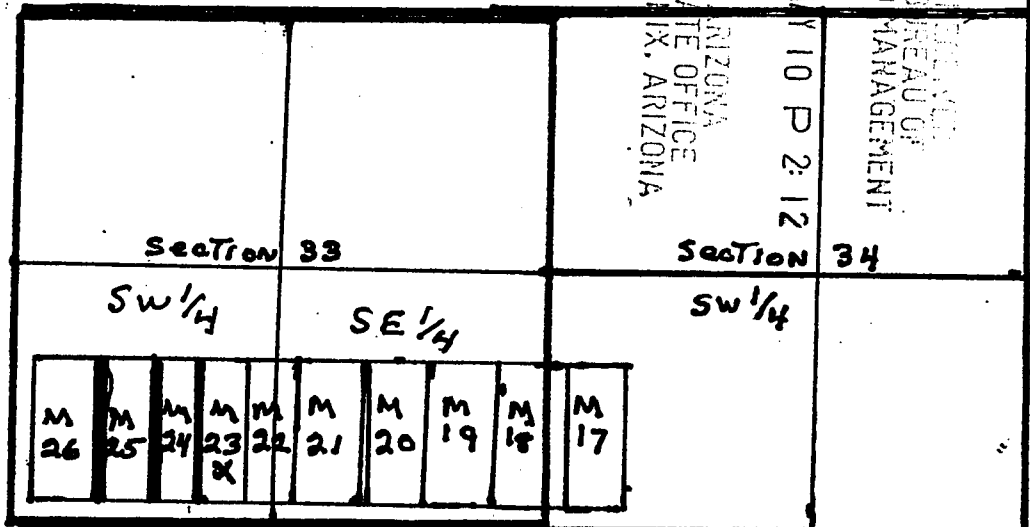
MAP OF MINING CLAIM LOCATION

- The name of the claim is M-23
- Type of claim is Placer Lode Millsite Tunnelsite *Check only one*
- The SE corner of the claim is About 4200 feet in a SE direction to a ~~corner of the claim~~ permanent natural object described as SUGARLEAF PEAK
- The bearing and distance between the corners of the claim are beginning at the NE corner of the claim, 1500 feet in a South direction to the SE corner, then 600 feet in a WEST direction to the SW corner, then 1500 feet in NORTH direction to the NW corner, then 600 feet in a EAST direction to the point of beginning.

MAP

One inch = Two thousand feet

North arrow



Section 33 Township T4N Range R20W G & SRB & M

Date 2/16/06

Merrill Palmer
Signature

AMC 371871



Recorded at the Request of:

When recorded mail to:
 Merrill Palmer
 P.O. Box 552
 Bouse AZ. 85325

NOTICE OF MINING CLAIM LOCATION

1. Location Amendment *Check one only*
 2. Placer Lode Millsite Tunnelsite *Check one only*

3. The name and address of the Locator is Merrill Palmer

PO Box 552 Bouse ARIZONA 85325
Address City State Zip

4. The name of the claim is M-24

5. The date of the location is Feb 16, 2006

6. The type of location monument is 2"x2"x5' wood Post

7. The type of corner and end monument is 2"x2"x5' wood Post

8. The claim is 1500 feet long and 600 feet wide. The Distance from the location monument to each end of the claim is 1450 feet in a North direction and 50 feet in a South direction.

9. The general course is from the North to the South

10. The location of the claim occupies all or part of the following quarter sections:

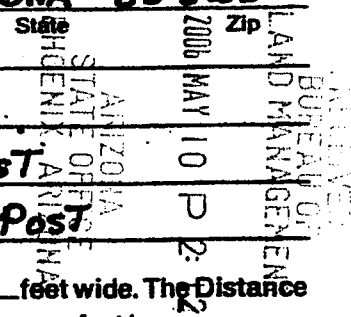
Quarter Section(s)	Section(s)	Township(s)	Range(s)
<u>SW 1/4</u>	<u>33</u>	<u>T4N</u>	<u>R20W</u>

11. The locality of this claim with reference to some natural object ~~is as follows:~~ and additional information (if any) concerning its locality are as follows:
THE SE CORNER OF THIS MINING CLAIM IS ABOUT 4900 FT IN A SE DIRECTION TO THE TOP OF THE MOUNTAIN KNOWN AS SUGARLOAF PEAK

12. If amending, the previous claim name was _____ recorded in Docket _____ Book _____ Mining District _____ County, Arizona.

Date 2/16/06 Merrill Palmer
 Signature

AMC 371872



MAP OF MINING CLAIM LOCATION

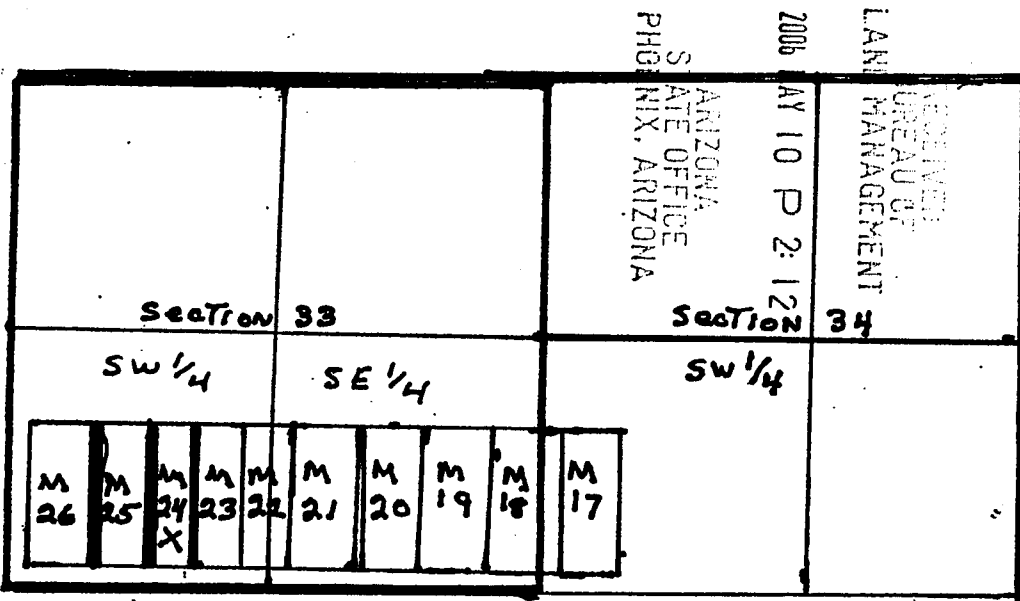
- The name of the claim is M-24
- Type of claim is Placer Lode Millsite Tunnelsite *Check only one*
- The SE corner of the claim is About 4900 feet in a SE direction to a ~~permanent natural object~~ permanent natural object described as Sugarleaf Peak
- The bearing and distance between the corners of the claim are beginning at the NE corner of the claim, 1500 feet in a South direction to the SE corner, then 600 feet in a West direction to the SW corner, then 1500 feet in North direction to the NW corner, then 600 feet in a EAST direction to the point of beginning.

AMG 371872

MAP

One inch = Two thousand feet

North arrow



Section 33 Township T4N Range R20W G & SRB & M

Date 2/16/06

Merrill Palmer
Signature



2006-01189

Page 1 of 2

Requested By: MERRILL PALMER

SHELLY D BAKER, RECORDER

OFFICIAL RECORDS OF LA PAZ COUNTY, AZ

02-21-2006 12:24 PM Recording Fee \$14.00

Recorded at the Request of:

When recorded mail to:

Merrill Palmer
P.O. Box 552
Bouse AZ. 85325

NOTICE OF MINING CLAIM LOCATION

1. Location Amendment *Check one only*

2. Placer Lode Millsite Tunnelsite *Check one only*

3. The name and address of the Locator is Merrill Palmer

PO Box 552 Bouse ARIZONA 85325
Address City State Zip

4. The name of the claim is M-25

5. The date of the location is Feb 16, 2006

6. The type of location monument is 2"x2"x5' wood Post

7. The type of corner and end monument is 2"x2"x5' wood Post

8. The claim is 1500 feet long and 600 feet wide. The distance from the location monument to each end of the claim is 1450 feet in a North direction and 50 feet in a South direction.

9. The general course is from the North to the South

10. The location of the claim occupies all or part of the following quarter sections:

Quarter Section(s)	Section(s)	Township(s)	Range(s)
<u>SW 1/4</u>	<u>33</u>	<u>T4N</u>	<u>R20W</u>

11. The locality of this claim with reference to some natural object ~~and~~ and additional information (if any) concerning its locality are as follows:

The SE CORNER OF THIS MINING CLAIM IS ABOUT 1500 FT IN A SE DIRECTION TO THE TOP OF THE MOUNTAIN KNOWN AS SUGARLOAF PEAK

12. If amending, the previous claim name was _____ recorded in Docket _____ Book _____ Mining District _____ County, Arizona.

Date 2/16/06

Merrill Palmer
Signature

AMC 371873

RECORDED
BUREAU OF
LAND MANAGEMENT
ARIZONA
STATE OFFICE
PHOENIX ARIZONA
2006 MAY 10 P

ARU 511873

MAP OF MINING CLAIM LOCATION

1. The name of the claim is M-25
2. Type of claim is Placer Lode Millsite Tunnelsite *Check only one*
3. The SE corner of the claim is About 5500 feet in a SE direction to a ~~corner~~ permanent natural object described as Sugarleaf Peak
4. The bearing and distance between the corners of the claim are beginning at the NE corner of the claim, 1500 feet in a South direction to the SE corner, then 600 feet in a West direction to the SW corner, then 1500 feet in NORTH direction to the NW corner, then 600 feet in a EAST direction to the point of beginning.

MAP

One inch = Two thousand feet

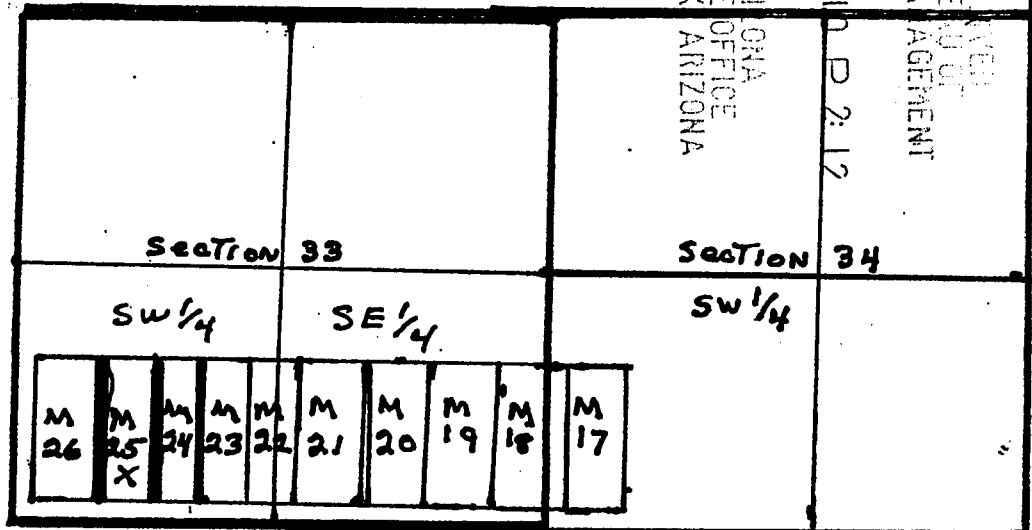
North arrow



ARIZONA
STATE OFFICE
PHOENIX ARIZONA

MAY 10 2:12

RECEIVED
BUREAU OF
LAND MANAGEMENT



Section 33 Township T4N Range R20W G & SRB & M

Date 2/16/06

Merrill Palmer
Signature



2006-01191

Page 1 of 2

Requested By: MERRILL PALMER

SHELLY D BAKER, RECORDER

OFFICIAL RECORDS OF LA PAZ COUNTY, AZ

02-21-2006 12:24 PM Recording Fee \$14.00

Recorded at the Request of:

When recorded mail to:

Merrill Palmer
P.O. Box 552
Bouse AZ. 85325

NOTICE OF MINING CLAIM LOCATION

- 1. Location Amendment *Check one only*
- 2. Placer Lode Millsite Tunnelsite *Check one only*

3. The name and address of the Locator is Merrill Palmer

PO Box 552 Bouse ARIZONA 85325
Address City State Zip

4. The name of the claim is M-26

5. The date of the location is Feb. 16, 2006

6. The type of location monument is 2"x2"x5' wood Post

7. The type of corner and end monument is 2"x2"x5' wood Post

8. The claim is 1500 feet long and 600 feet wide. The Distance from the location monument to each end of the claim is 1450 feet in a North direction and 50 feet in a South direction.

9. The general course is from the North to the South

10. The location of the claim occupies all or part of the following quarter sections:

Quarter Section(s)	Section(s)	Township(s)	Range(s)
<u>SW 1/4</u>	<u>33</u>	<u>T4N</u>	<u>R20W</u>

11. The locality of this claim with reference to some natural object ~~is as follows:~~ and additional information (if any) concerning its locality are as follows:
THESE SE CORNER OF THIS MINING CLAIM IS ABOUT 6000 FT IN A SE DIRECTION TO THE TOP OF THE MOUNTAIN KNOWN AS SUGARLOAF PEAK

12. If amending, the previous claim name was _____ recorded in Docket _____, Book _____, Mining District, _____ County, Arizona.

Date 2/16/06

Merrill Palmer
Signature

RECEIVED
BOARD OF
LAND MANAGEMENT
ARIZONA
STATE OFFICE
PHOENIX, ARIZONA
2006 MAY 10 P 2 2

AMC 371874

MAP OF MINING CLAIM LOCATION

- The name of the claim is M-26
- Type of claim is Placer Lode Millsite Tunnelsite *Check only one*
- The SE corner of the claim is ABOUT 6000 feet in a SE direction to a ~~corner~~ permanent natural object described as SUGARLEAF PEAK
- The bearing and distance between the corners of the claim are beginning at the NE corner of the claim, 1500 feet in a SOUTH direction to the SE corner, then 600 feet in a WEST direction to the SW corner, then 1500 feet in NORTH direction to the NW corner, then 600 feet in a EAST direction to the point of beginning.

AMC 371874

MAP

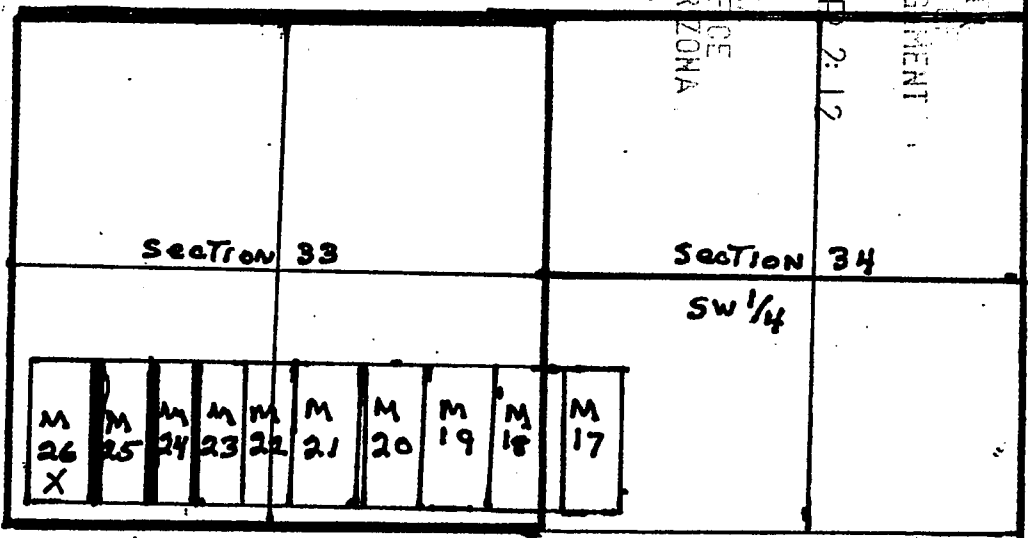
One inch = Two thousand feet

North arrow

ARIZONA
STATE OFFICE
PHOENIX, ARIZONA

2006 MAR 10 P 2:12

BUREAU OF LAND MANAGEMENT



Section 33 Township T4N Range R20W G & SRB & M

Date 2/16/06

Merrill Palmer
Signature



Recorded at the Request of:

When recorded mail to:
Merrill Palmer
P.O. Box 552
Bouse Az. 85325

NOTICE OF MINING CLAIM LOCATION

- 1. Location Amendment *Check one only*
- 2. Placer Lode Millsite Tunnelsite *Check one only*

3. The name and address of the Locator is Merrill Palmer

PO Box 552 Bouse ARIZONA 85325
Address City State Zip

4. The name of the claim is M-27

5. The date of the location is Feb 16/2006

6. The type of location monument is 2x2x5' wood Post

7. The type of corner and end monument is 2x2x5' wood Post

8. The claim is 1500 feet long and 600 feet wide. The Distance from the location monument to each end of the claim is 1450 feet in a North direction and 50 feet in a South direction.

9. The general course is from the North to the South

10. The location of the claim occupies all or part of the following quarter sections:

Quarter Section(s)	Section(s)	Township(s)	Range(s)
<u>SW 1/4</u>	<u>33</u>	<u>T4N</u>	<u>R20W</u>
<u>NW 1/4</u>	<u>4</u>	<u>T3N</u>	<u>R20W</u>

11. The locality of this claim with reference to some natural object and additional information (if any) concerning its locality are as follows:
THESE CORNER OF THIS MINING CLAIM IS ABOUT 1500 FT IN A E DIRECTION TO THE TOP OF THE MOUNTAIN KNOWN AS SUGARLOAF PEAK

12. If amending, the previous claim name was _____ recorded in Docket _____ Book _____ Mining District _____ County, Arizona.

Date 2/16/06 Merrill Palmer
Signature

AMC 371875

MAP OF MINING CLAIM LOCATION

- The name of the claim is M-27
- Type of claim is Placer Lode Millsite Tunnelsite *Check only one*
- The SE corner of the claim is 5800 feet in a EAST direction to a ~~corner~~ permanent natural object described as SUGARLEAF PEAK
- The bearing and distance between the corners of the claim are beginning at the NE corner of the claim, 1500 feet in a SOUTH direction to the SE corner, then 600 feet in a WEST direction to the SW corner, then 1500 feet in a NORTH direction to the NW corner, then 600 feet in a EAST direction to the point of beginning.

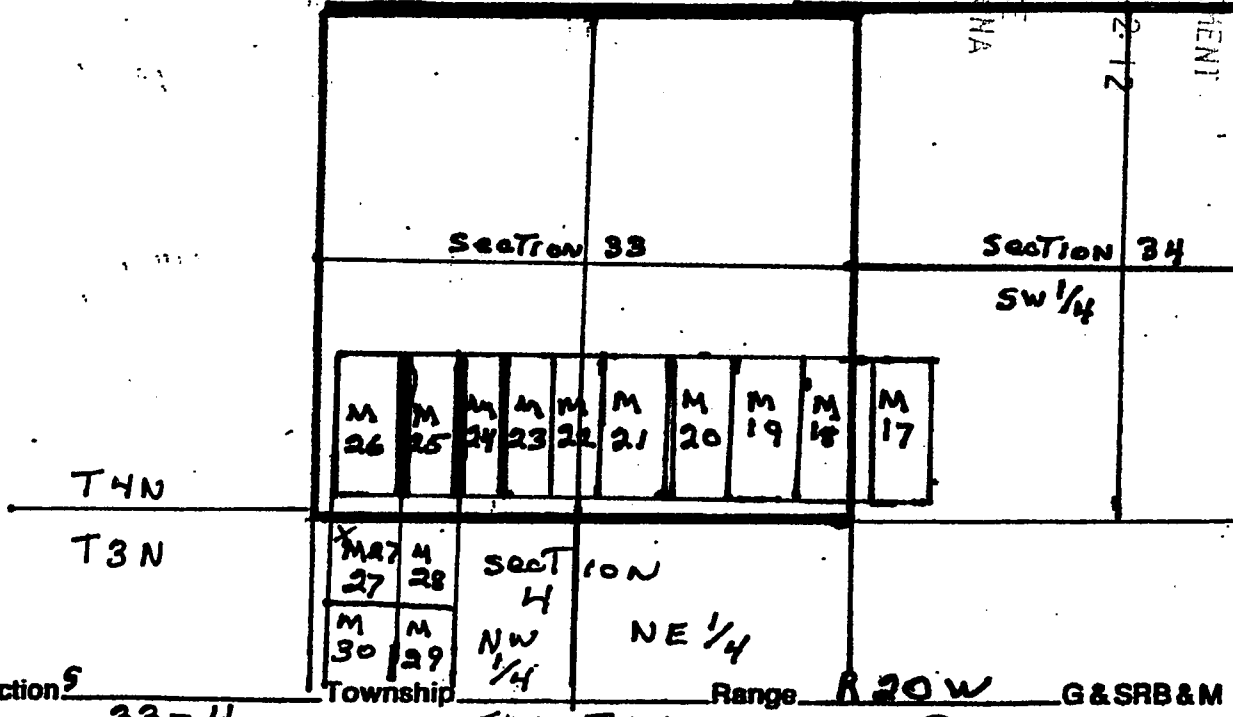
AMC 371875

MAP

One inch = Two thousand feet

2006 MAY 10 P. 2-12
 ARIZONA STATE OFFICE
 PHOENIX, ARIZONA
 BUREAU OF LAND MANAGEMENT

North arrow



Section 33-4 Township T3N-T4N Range R20W G&SRB&M

Date 2/16/06

Merrill Palmer
 Signature



2006-01193

Page 1 of 2

Requested By: MERRILL PALMER

SHELLY D BAKER, RECORDER

OFFICIAL RECORDS OF LA PAZ COUNTY, AZ

02-21-2006 12:24 PM Recordings Fee \$14.00

Recorded at the Request of:

When recorded mail to:

Merrill Palmer
P.O. Box 552
Bouse AZ, 85325

NOTICE OF MINING CLAIM LOCATION

1. Location Amendment *Check one only*

2. Placer Lode Millsite Tunnelsite *Check one only*

3. The name and address of the Locator is MERRILL PALMER

PO Box 552 Bouse ARIZONA 85325
Address City State Zip

4. The name of the claim is M-28

5. The date of the location is Feb 16, 2006

6. The type of location monument is 2'x2'x5' wood Post

7. The type of corner and end monument is 2'x2'x5' wood Post

8. The claim is 1500 feet long and 600 feet wide. The Distance from the location monument to each end of the claim is 1450 feet in a North direction and 50 feet in a South direction.

9. The general course is from the North to the South

10. The location of the claim occupies all or part of the following quarter sections:

Quarter Section(s)	Section(s)	Township(s)	Range(s)
<u>SW 1/4</u>	<u>33</u>	<u>T4N</u>	<u>R20W</u>
<u>NW 1/4</u>	<u>4</u>	<u>T3N</u>	<u>R20W</u>

11. The locality of this claim with reference to some natural object ~~and~~ and additional information (if any) concerning its locality are as follows:
The SE CORNER OF THIS MINING CLAIM IS ABOUT 15200 FT IN A E DIRECTION TO THE TOP OF THE MOUNTAIN KNOWN AS SUGARLOAF PEAK

12. If amending, the previous claim name was _____ recorded in Docket _____ Book _____ Mining District _____ County, Arizona.

Date 2/16/06

Merrill Palmer
Signature

AMC 371876

MAP OF MINING CLAIM LOCATION

- The name of the claim is M-28
- Type of claim is Placer Lode Millsite Tunnelite *Check only one*
- The SE corner of the claim is About 5200 feet in a EAST direction to a ~~contiguous~~ permanent natural object described as SUGARLEAF PEAK
- The bearing and distance between the corners of the claim are beginning at the NE corner of the claim, 1500 feet in a South direction to the SE corner, then 600 feet in a WEST direction to the SW corner, then 1500 feet in a NORTH direction to the NW corner, then 600 feet in a EAST direction to the point of beginning.

AMG 371876

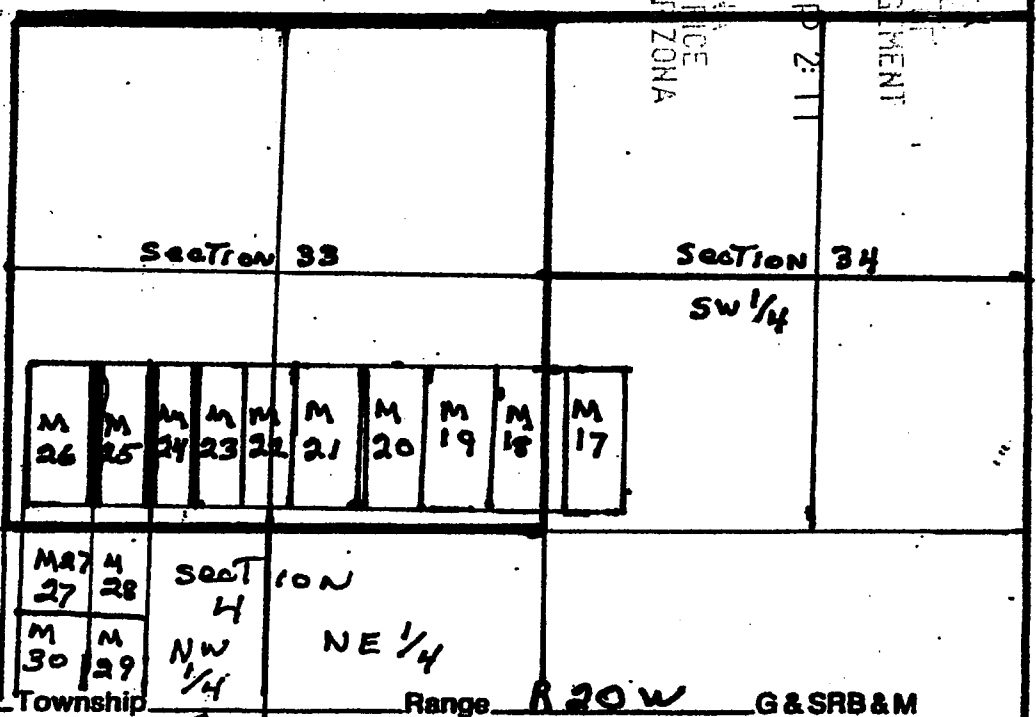
MAP

One inch = Two thousand feet

North arrow



RECEIVED
BUREAU OF
LAND MANAGEMENT
ARIZONA
STATE OFFICE
PHOENIX, ARIZONA
MAY 10 P 2:11



Section 33-4

Township

Range

R 20 W

G & SRB & M

Date 2/16/06

T4N-T3N

R 20 W

Merrill Palmer
Signature

MAP OF MINING CLAIM LOCATION

- The name of the claim is M-29
- Type of claim is Placer Lode Millsite Tunnelsite *Check only one*
- The SE corner of the claim is about 5500 feet in a NE direction to a ~~contiguous~~ permanent natural object described as SUGARLEAF PEAK
- The bearing and distance between the corners of the claim are beginning at the NE corner of the claim, 1500 feet in a South direction to the SE corner, then 600 feet in a WEST direction to the SW corner, then 1500 feet in a NORTH direction to the NW corner, then 600 feet in a EAST direction to the point of beginning.

AMC 371878

MAP

One inch = Two thousand feet

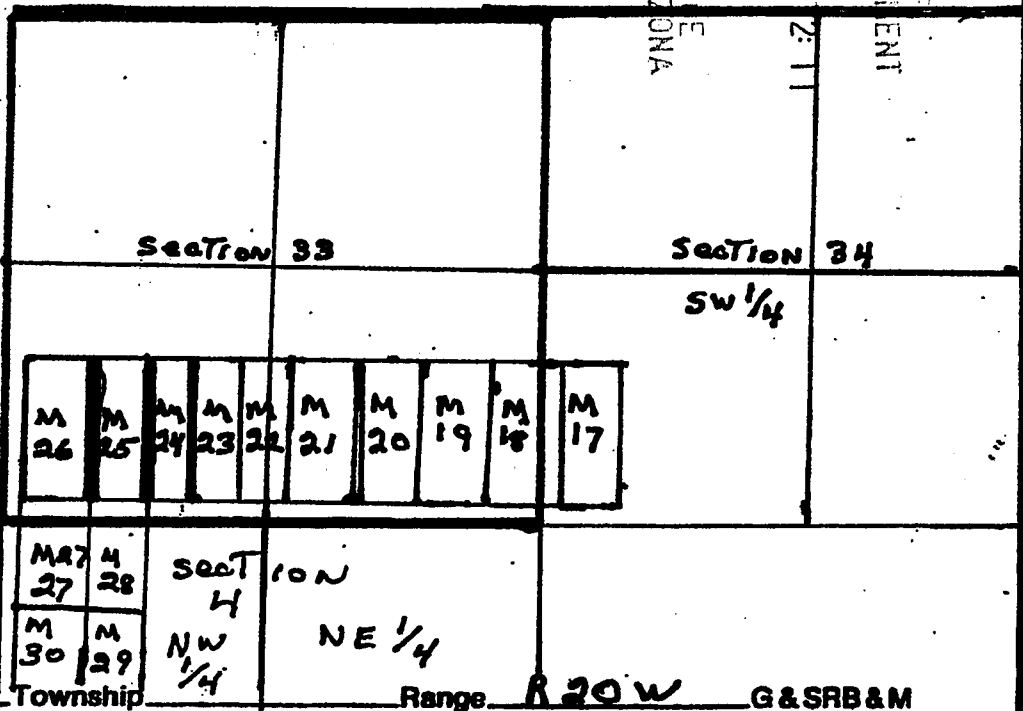
North arrow



ARIZONA
STATE OFFICE
PHOENIX, ARIZONA

2006 MAY 10 P 2:11

RECEIVED
BUREAU OF
LAND MANAGEMENT



Section 4 Township T3N Range R 20W G & SRB & M

Date 08/16/06

Merrill Palmer
Signature



2006-01195

Page 1 of 2

Requested By: MERRILL PALMER

SHELLY D BAKER, RECORDER

OFFICIAL RECORDS OF LA PAZ COUNTY, AZ

02-21-2006 12:24 PM Recordings Fee \$14.00

Recorded at the Request of:

When recorded mail to:

Merrill Palmer

P.O. Box 552

Bouse Az. 85325

NOTICE OF MINING CLAIM LOCATION

1. Location Amendment *Check one only*

2. Placer Lode Millsite Tunnelsite *Check one only*

3. The name and address of the Locator is Merrill Palmer

PO Box 552 Bouse ARIZONA 85325
Address City State Zip

4. The name of the claim is M-30

5. The date of the location is Feb 16, 2006

6. The type of location monument is 2"x2"x5' wood Post

7. The type of corner and end monument is 2"x2"x5' wood Post

8. The claim is 1500 feet long and 600 feet wide. The Distance from the location monument to each end of the claim is 1450 feet in a South direction and 50 feet in a North direction.

9. The general course is from the North to the South

10. The location of the claim occupies all or part of the following quarter sections:

Quarter Section(s)	Section(s)	Township(s)	Range(s)
<u>NW 1/4</u>	<u>4</u>	<u>T 3 N</u>	<u>R 20 W</u>

11. The locality of this claim with reference to some natural object ~~and~~ and additional information (if any) concerning its locality are as follows:

The SE CORNER OF THIS MINING CLAIM IS ABOUT 15900 FT IN A NE DIRECTION TO THE TOP OF THE MOUNTAIN KNOWN AS SUGARLOAF PEAK

12. If amending, the previous claim name was _____ recorded in Docket _____ Book _____

Mining District, _____ County, Arizona.

Date 2/16/06

INVESTMENT AND MANAGEMENT BUREAU OF LANDS

Merrill Palmer
Signature

APR 3 7 18 78

MAP OF MINING CLAIM LOCATION

- The name of the claim is M-30
- Type of claim is Placer Lode Millsite Tunnelsite *Check only one*
- The SE corner of the claim is About 5900 feet in a NE direction to a ~~corner of the claim~~ permanent natural object described as SUGARLEAF PEAK
- The bearing and distance between the corners of the claim are beginning at the NE corner of the claim, 1500 feet in a South direction to the SE corner, then 600 feet in a WEST direction to the SW corner, then 1500 feet in NORTH direction to the NW corner, then 600 feet in a EAST direction to the point of beginning.

MAP

One inch = Two thousand feet

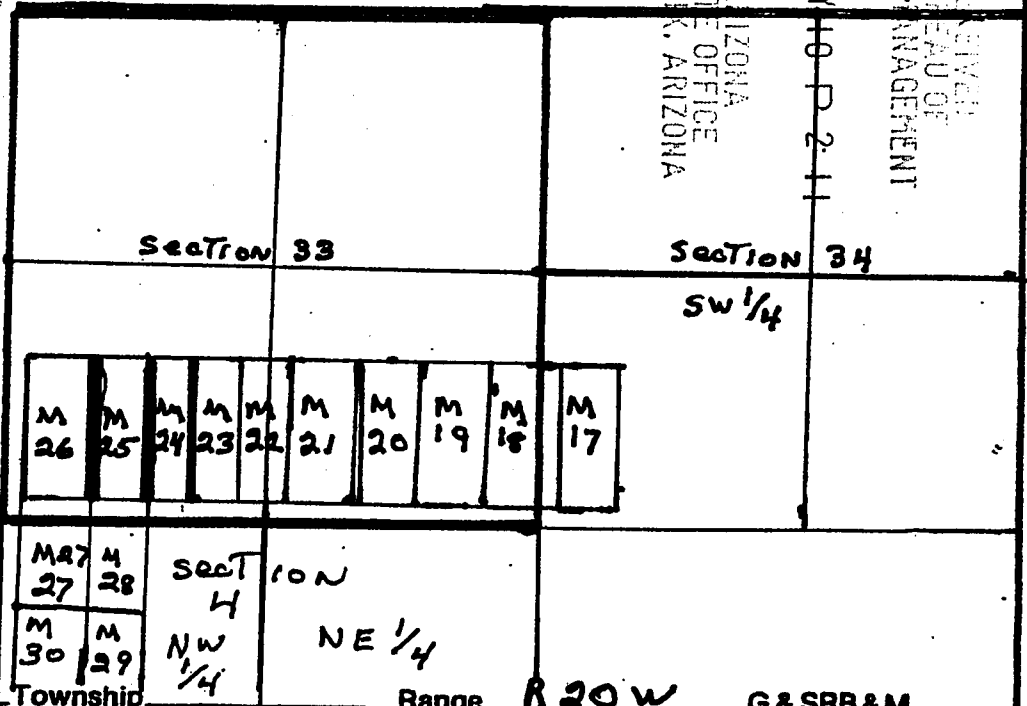
North arrow



ARIZONA
STATE OFFICE
PHOENIX, ARIZONA

2006 MAY 10 10 2-11

FEDERAL
BUREAU OF
LAND MANAGEMENT



Section 4 Township T 3 N Range R 20 W G & SRB & M

Date 2/16/06

Merrill Palmer
Signature

AMC 371878

Input Parameters for Geographic Report with Land

System Id = CR

Admin State = AZ

Geo State = AZ

Casetype Begins With

Case Disp Txt = AUTHORIZED, CANCELLED, EXPIRED, PENDING, REJECTED, RELINQUISHED, VOID, WITHDRAWN

Mer Twp Rng =

Section =

Mtrs = 14 0030N 0200W, 14 0040N 0200W

Commodity =

Commodity Txt =

Pending Org =

Pend Org Decode =

Total Rows Returned: 0

